

**Ankur Garg, IAS**

Commissioner (Economics & Statistics)  
Govt. of Arunachal Pradesh Civil  
Secretariat, Itanagar.



सत्यमेव जयते

## **FOREWORD**

It's my pleasure to present this publication named "**Statistical Abstract of Arunachal Pradesh-2023**" which incorporates the latest available data of various sectors in the State up to March "2023". I hope, this publication will be useful to the planners, administrators, educational institutions, research scholars, policy makers etc. for meaningful planning and policy making in view of rapidly changing socio-economic scenario of the State.

The Department of Economics & Statistics (E&S) is immensely grateful to all the Govt. Depts. and Organizations for their continued cooperation in making the data available for this publication.

The publication has been compiled and computerised by Shri Dani Tasser (ADES) with the help of Shri Tati Langdo (SI) & Ms. Juju Leriak (Computer Operator) under the proper guidance of Shri B. Megu, Director of Economics & Statistics Department Govt. of Arunachal Pradesh. I take this opportunity to put on record for their sincere services.

Any suggestions for improvement of this publication shall be gracefully accepted.

**Ankur Garg (IAS)**  
**Commissioner,**  
**Economic & Statistics,**  
**Government of Arunachal Pradesh,**  
**Itanagar-791113.**



*Arunachal Pradesh (literally meaning 'the land of Rising Sun') was known as the North-East Frontier Agency (NEFA) till 1972. It gained union territory Status on 20th January, 1972 and renamed as 'Arunachal Pradesh'. Later, Arunachal Pradesh became full-fledged State on 20th February, 1987.*

*The present-day state of Arunachal Pradesh covers a geographical area of 83,743 sq. kms., which is roughly 2.55 of the total area of India. Forming India's International frontier with China and Tibet along with snow-clad mountains in the extreme north, the territory of Arunachal Pradesh extends its meeting point with Bhutan to the western direction for approximately 1030 kms in the eastern direction and then taking a turn to the south-east, it forms the border with Myanmar for about 441 kms., following the crest of the Patkoi ranges of mountains. The State has common border with Nagaland in the east and south-east and Assam in the south. Presently, there are 25 districts in the State.*

*The entire state of Arunachal Pradesh is almost wholly a rugged mountainous region with beautiful green valleys drained by innumerable rivulets and mighty cascading down from upper elevations. The mountains ranges are very steep with altitudes varying from 610 to 5,183 mts. The mountains descend into the plains westward through a number of hills. which constitute the highland. The Patkoi range has a number of passes across it, of which Pangsau Pass is very important. Arunachal Pradesh is drained by five major rivers – Kameng, Subansiri, Siang, Tirap and Lohit – and innumerable rivers and streams and many of them are snow-fed. The people have an innate knowledge of the environment and the cultural practices passed from generation to generation have help protect biodiversity of the region.*



*A place brimming with tremendous anthropological richness, the State is home to several groups of indigenous people. Broadly speaking there are three prominent school cultural belief groups; first being Monpas and Sherdukpen of Tawang and West Kameng districts who are followers of the tradition of Mahayana Buddhism. The second group comprising of Apatanis, Adis, Galos, Mishmis, Nyishis, Tagins, Akas etc worship the Sun and Moon God while the third group including Noctes, Wanchos and Khampiti (tribal communities of TLCN – Tirap, Longding, Changlang, and Namsai) follow basic Vaishnavism and Buddhism respectively and are ruled by a hereditary chief. Additionally, there are the Galo, Nyishi, Tagin, Apatani and Adi communities who are commonly known as Tani clans due to their connection with Abotani (abu/abo-father, tani-tribes) – from whom the mythical heritage of mankind’s origin is associated. Donyi-Poloism (Sun-Moon) is the philosophy of maintaining the balance of nature and harmony among tribals. Most of the tribes here worship nature, and other deities.*

*Arunachal us marked by linguistic heterogeneity and as many as 42 languages are spoken here. The tribes of Arunachal Pradesh are affiliated to the so-called Tibeto-Burmese group of languages. Assamese is spoken by most people since prolonged influence of the Ahom dynasty era. Hindi and English are currently the most widely spoken languages for people across the state, besides their own tribe’s language.*

*There seems to be no source of written records of Arunachal Pradesh’s culture and most of the information can be found through oral literature only. An enchanting abode of some of the world’s most unique communities, an abundance of rich biodiversity and a world set apart in time, Arunachal Pradesh is truly a paradise that will forever remain a blissful place, unspoiled by the passage of time.*



*The climate of Arunachal Pradesh varies from hot and humid to heavy rainfall in the Siwalik range. It became progressively cold as one moves northward higher altitudes. Trees of great size, plentiful climbers and abundance of cane and bamboo make Arunachal evergreen. The richness of flora and fauna that occur in these forests presents a panorama of biological diversity with over 5000 plant species, about 85 terrestrial mammals, over 500 birds and a large number of butterflies, insects and reptiles. Arunachal Pradesh also is considered to be a treasure home to orchids, known for their exquisitely beautiful blooms, with more than six hundred species occurring in varying elevations and climatic conditions throughout the state.*

*The State is also endowed with local arts & craft skills; thus we find exquisite carpets, painted wooden vessels and silver articles furniture from cane and bamboo, shawls and jackets, shoulder bags and ivory, boar's tusks, beads of agate, paper making etc.. Important festivals are Dree, Losar, Nyokum, Boori Boot, Si- Donyi, Mopin, Oriah, Solung, Tamladu and so on. The nature has blessed the people of Arunachal Pradesh with deep sense of beauty which find delightful expression in their folk songs, dances, craft and festivals.*



Introduction of Arunachal Pradesh.

I-III

Administrative set up showing districts, adc/sdo/eac/ circles hq in arunachal pradesh as on 01-01-2023.

IV-VI

| Table No. | Item  | Page No. |
|-----------|---|----------|
| 1.        | AREA AND POPULATION   | - 1      |
| 1.1       | District/circle wise population of Arunachal Pradesh per 2011 census.   | - 2      |
| 1.2       | District-wise distribution of population, growth rate, sex ratio, population density, literacy rate and urban population of Arunachal Pradesh as per 2011 Census.           | - 8      |
| 1.3       | States/UTs wise distribution of population, growth rate, area Sq.km, sex ratio, literacy rate as per 2011 Census.   | - 9      |
| 1.4       | District/UA/City/Town-wise population, child population & Literates by sex as per 2011 Census.  | - 11     |
| 1.5       | District-wise population, Child population and literates by sex as per 2011 Census.   | - 15     |
| 1.6       | Distribution of total workers(Main & Marginal)by category of workers As per 2011 Census.  | - 16     |
| 1.7       | District-wise area, villages, occupied residential houses, population & density as per 2011 Census.   | - 17     |
| 1.8       | District- wise Scheduled Caste & Scheduled Tribe population breakup In Arunachal Pradesh as per 2011 Census.  | - 18     |
| 1.9       | Population of Census Towns in Arunachal Pradesh.  | - 19     |
| 1.10      | Distribution of total population, workers and non-workers by religious Communities in Arunachal Pradesh as per 2011 Census.   | - 20     |
| 1.11      | Distribution of Disabled by type of Disabilities in Arunachal Pradesh as per 2011 Census.   | - 21     |
| 1.12      | Distribution of Scheduled Tribe Household by main source of drinking water in Arunachal Pradesh as per 2011 census (Excluding Institutional Households).                    | - 22     |
| 1.13      | Distribution of Household by source of lighting in Arunachal Pradesh as per 2011 Census(Excluding Institutional Households).  | - 23     |
| 1.14      | Age Group wise population of Arunachal Pradesh as per 2011 Census.  | - 24     |
| 1.15      | Top 2 district and bottom 2 district of population growth rate, sex ratio (0-6 yrs). Literacy rate, Density and District rank as per population density as per 2011 Census. | - 25     |
| 1.16      | District-wise population, children Population in the age group (0-6yrs) and literate population in Arunachal Pradesh as per 2011 Census.                                    | - 26     |

| Table No. | Item   | Page No. |
|-----------|--|----------|
| <b>2.</b> | <b>CLIMATE AND RAINFALL</b>  |          |
| 2.1       | Annual rainfall in District HQs of Arunachal Pradesh.  | - 28     |
| 2.2       | Altitudes of selected places of Arunachal Pradesh.   | - 29     |
| <b>3.</b> | <b>AGRICULTURE</b>   |          |
| 3.1       | District-wise land use statistics in respect of Arunachal Pradesh as per Latest Agricultural Latest Census as on 2023.                                 | - 31     |
| 3.2       | District-wise Achievement report on Area, Production and Yield in respect of Food Grains during the year 2022-2023.                                    | - 33     |
| 3.3       | District-Wise Achievement Report on Area, Production and Yield report in Respect of Commercial Crops in Arunachal Pradesh during the year 2022-2023.   | - 34     |
| 3.4       | District-Wise Area Average yield per Hectare of H.Y.V. crops in Arunachal Pradesh During the year 2022-2023.   | - 36     |
| 3.5       | District wise consumption of Chemical Fertilizations in Arunachal Pradesh During the year 2022-2023.   | - 38     |
| <b>4.</b> | <b>HORTICULTURE</b>  |          |
| 4.1       | Area production, Average price of different Horticultural Crop in Arunachal Pradesh during the year 2022-2023.   | - 40     |
| <b>5.</b> | <b>EDUCATION</b>   |          |
| 5.1       | Number of recognized Educational Institution by type in Arunachal Pradesh During the year 2022-2023.   | - 42     |
| 5.2       | District wise classification of Educational Institution in Arunachal Pradesh During the year 2022-2023.  | - 44     |
| 5.3       | District-wise, Stage-wise number of students (All management) in Arunachal Pradesh during the year 2022-2023.  | - 45     |
| 5.4       | District-wise, Stage wise number of Scheduled Tribe Students in Arunachal Pradesh during the year 2022-2023.   | - 47     |
| 5.5       | District-wise type of Institution-wise number of teaching staffs by sex in Arunachal Pradesh during the year 2022-2023.                                | - 49     |
| 5.6       | Teacher Student ratio by stage in Arunachal Pradesh during the Year 2022-2023.   | - 50     |
| <b>6.</b> | <b>HEALTH</b>  |          |
| 6.1       | Distribution of Medical (Allopathic) Institutions in Arunachal Pradesh During the year 2022-2023.  | - 52     |
| 6.2       | Number of Ayurvedic, Unani and Homeopathic Institutions in Arunachal Pradesh During the year 2022-2023 (Like College, Hospital, and Dispensaries etc.) | - 54     |
| 6.3       | Number of beds in Medical Institutions in Arunachal Pradesh during the year 2022-2023.   | - 56     |

| Table No.  | Item   | Page No. |
|------------|--|----------|
| 6.4        | Registered medical and Para Medical Personnel, in Arunachal Pradesh During the year 2022-2023.                     | - 58     |
| 6.5        | Number of family welfare Clinics/Centres in Arunachal Pradesh during 2022-2023.                                    | - 60     |
| 6.6        | District-wise Number of Nursing Institution Recognised under APNC in A.P as on 31.3.2023.                          | - 61     |
| 6.7        | Teaching Institution under the Directorate of Medical Education, Training & Research of A.P as on 31.3.2023.       | - 62     |
| 6.8        | Number of Nursing Personal registered under APNC in Arunachal Pradesh  | - 63     |
| <b>7.</b>  | <b>INDUSTRIES</b>  |          |
| 7.1        | Udyam Registration/UAM Registered on MSME in A.P as on 31.3.2023.  | - 65     |
| 7.2        | District-wise Industrial Area and Industrial Estates developed in Arunachal Pradesh During the year 2022-2023.     | - 66     |
| 7.3        | Trade wise passed out Trainees in Arunachal Pradesh during 2022-2023.  | - 67     |
| <b>8.</b>  | <b>TEXTILE AND HANDICRAFT</b>  |          |
| 8.1        | District-wise No. of Craft Centers and Weaving Centers and other activities in Arunachal Pradesh as on 31.03.2023. | - 70     |
| 8.2        | District-wise sericulture activities in Arunachal Pradesh as on 31.03.2023.  | - 73     |
| <b>9.</b>  | <b>LIVESTOCK AND ANIMAL HUSBANDRY</b>  |          |
| 9.1        | Livestock and poultry population of Arunachal Pradesh as per Quinquennial livestock Census as on 31.3.2023.        | - 75     |
| 9.2        | Infrastructure facilities for animal husbandry in Arunachal Pradesh as on 31.03.2023.                              | - 77     |
| 9.3        | Number of Dairy Farms and milk production in Arunachal Pradesh during the year 2022-2023.                          | - 78     |
| 9.4        | Work done in Veterinary institutions of Arunachal Pradesh during the year 2022-2023.                               | - 79     |
| <b>10.</b> | <b>FISHERIES</b>   |          |
| 10.1       | Area under Pisciculture in Arunachal Pradesh during the year 2022-2023.  | - 81     |
| 10.2       | Fish and Fish Seed production in Arunachal Pradesh during the year 2022-2023.                                      | - 82     |
| <b>11.</b> | <b>Food &amp; Civil Supply</b>   |          |
| 11.1       | District wise number of Fair price shops (Urban & Rural) in A.P as on 31.3.2023.                                   | - 84     |
| 11.2       | Procurement of selected commodities by agencies in A.P during the year 2022-2023.                                  | - 85     |
| <b>12.</b> | <b>POLICE</b>  |          |
| 12.1       | Strength of civil police/AAPBN/IRBN in A.P as on 31.3.2023   | - 86     |
| 12.2       | Incidents of Crime in A.P during the year 2022-2023.   | - 88     |

| Table No.  | Item   | Page No. |
|------------|--|----------|
| 12.3       | Juvenile delinquents apprehended under cognizable crime (Juvenile delinquency) During the year 2022-2023(Number of Cases reported under IPC Cognizable heads). | - 89     |
| <b>13.</b> | <b>POSTAL</b>  |          |
| 13.1       | Number of postal institution and Telegraph facilities in A.P as on 31.3.2023.  | - 94     |
| <b>14.</b> | <b>BUDGET</b>  |          |
| 14.1       | Received and expenditure under consolidated fund of A.P during the year 2022-2023  | - 97     |
| <b>15.</b> | <b>INFORMATION &amp; PUBLIC RELATION</b>   |          |
| 15.1       | District-wise distribution of Community listening sets, T.V/Video sets and projection Units Etc. in A.P as on 31.3.2023.                                       | - 99     |
| <b>16.</b> | <b>RURAL DEVELOPMENT</b>   |          |
| 16.1       | District-wise Number of Blocks, Blocks Area and Villages in A.P as on 31.03.2023.  | - 101    |
| 16.2       | Physical and Financial Achievements under various Rural Development Programmes in A.P during the year 2022-20223.  | - 107    |
| 16.3       | Govt. Expenditure on Rural developments Programme by Major heads in A.P during the year 2022-2023.   | -108     |
| 16.4       | comparative analysis of families below poverty line as per the latest plan in Arunachal Pradesh as on 31.3.2023.   | - 109    |
| 16.5       | Below poverty line latest census report-2002 or latest census report   | - 110    |
| <b>17.</b> | <b>ENERGY DEVELOPMENT</b>  |          |
| 17.1       | District-wise cumulative achievement of energy development agency in A.P During the year 2022-2023.  | - 112    |
| 17.2       | District-wise biogas plan,solar,chulla,water mill & Biomass assesment study in A.P During the year 2022-2023.  | - 114    |
| <b>18.</b> | <b>GEOLOGY &amp; MINNING</b>   |          |
| 18.1       | Mineral production in A.P during the year 2022-2023.   | - 116    |
| <b>19.</b> | <b>TOURISM</b>   |          |
| 19.1       | District-wise Number of Tourist lodge and Tourist Visited in A.P as on 31.3.2023.  | - 118    |
| <b>20.</b> | <b>SOCIAL WELFARE</b>  |          |
| 20.1       | District-wise number of organization/institution engage in social welfare activities in A.P during the year 2022-2023.   | - 119    |
| 20.2       | District-wise breakup list for beneficiary expenditure of national social assistant programs(NSAP) during the year 2022-2023 as State Assistance               | - 120    |



| Table No.  | Item   | Page No. |
|------------|--|----------|
| 20.3       | District-wise breakup list for beneficiary expenditure of national social assistant during the year 2022-2023. as Central Assistance . | - 123    |
| <b>21.</b> | <b>LOBOUR &amp; EMPLOYMENT</b>   |          |
| 21.1       | Statement showing the detail of data employment exchange in A.P as 31.3.2023.  | - 125    |
| <b>22.</b> | <b>PANCHAYATI-RAJ</b>  |          |
| 22.1       | District-wise status report of PRIs in Arunachal Pradesh as on 31.3.2023.  | - 127    |
| 23.        | VITAL STATISTICS   |          |
| 23.1       | District-wise birth and death even occurred (reported events) in A.P during the year 2022-2023.  | - 129    |
| <b>24.</b> | <b>6TH ECONOMIC CENSUS</b>   |          |
| 24.1       | Key figure of 6th economics census- 2013 and comparison over 5th economics census 2005   | - 132    |
| <b>25.</b> | <b>STATE DOMESTICS PRODUCT</b>   |          |
| 25.1       | Gross state value added by economic activity at current prices of A.P during the year 2022-2023.                                       | - 135    |
| 25.2       | Gross state value added by economic activity at constant (2011-12) prices.   | - 137    |
| 25.3       | Net state value added by Economics activity at current prices  | - 139    |
| 25.4       | Net state value added by economic activity at constant ( 2011-12) prices   | - 141    |
| <b>26.</b> | <b>FORESTRY &amp; LOGGING</b>  |          |
| 26.1       | District-wise number of forest circles, divisions, ranges and beat offices in A.P as on 31.3.2023.                                     | - 144    |
| 26.2       | Classification of forest area management under reservation, protection etc. in A.P as on 31.3.2023.                                    | - 145    |
| 26.3       | Quantity and value of major forest products in A.P during the year 2022-2023.  | - 146    |
| 26.4       | Area under plantation raised in A.P during the year 2022-2023.   | - 147    |
| <b>27.</b> | <b>CO-OPERATION</b>  |          |
| 27.1       | Selected statistics of cooperation society in A.P as on 31.3.2023.   | - 149    |
| 27.2       | Cooperative society and banks classified by types in A.P as on 31.3.2023.  | - 150    |
| 27.3       | Selected statistics of primary agriculture creadits service society in A.P as on 31.3.2023.  | - 151    |
| 27.4       | Functioning of cooperative Apex bank in A.P during the year 2022-2023.   | - 152    |
| <b>28.</b> | <b>TELECOMMUNICATION</b>   |          |
| 28.1       | District-wise number of telephones, mobile connection and telephone facilities in A.P as on 31.3.2023.                                 | - 154    |

| Table No.  | Item   | Page No. |
|------------|--|----------|
| <b>29.</b> | <b>STATE TRANSPORT</b>   |          |
| 29.1       | Operational Statistics of State transport under commercial wing in A.P during the year 2022-2023.                              | - 156    |
| <b>30.</b> | <b>BANKING STATISTICS</b>  |          |
| 30.1       | District-wise number of commercial banking offices in A.P during the year 2022-2023.   | - 158    |
| 30.2       | District-wise numbers of deposit and advance of schedule commercial banks in A.P during the year 2022-2023.                    | - 159    |
| <b>31.</b> | <b>ELECTORAL STATISTICS</b>  |          |
| 31.1       | District-wise number of votes in Lok Shabha and Vidhan Sabha election in A.P as on 31.3.2023.                                  | - 161    |
| <b>32.</b> | <b>LEGAL METROLOGY</b>   |          |
| 32.1       | Statement showing the details of legal metrology and consumers affairs in A.P during the year 2022-2023.                       | - 163    |
| <b>33.</b> | <b>WATER RESOURCE</b>  |          |
| 33.1       | District-Wise irrigation potential created in A.P as on 31.3.2023.   | - 165    |
| <b>34.</b> | <b>PUBLIC HEALTH ENGINEERING</b>   |          |
| 34.1       | District-wise number of town/villages covered under drinking water supply in A.P as on 31.3.2023.                              | - 168    |
| <b>35.</b> | <b>ROADS</b>   |          |
| 35.1       | District-wise length of roads under BRTF project vertak, udyok, arunank in A.P as on 31.3.2023.                                | - 170    |
| 35.2       | Categories wise length of road under APPWD in A.P as on 31.3.2023.   | - 171    |
| 35.3       | Length surface roads by width as on 31.3.2023  | - 172    |
| 35.4       | District-wise Length of road under forest department in A.P as on 31.3.2023.   | - 173    |
| 35.5       | Construction agency/Department of total length of road in A.P as on 31.3.2023.   | - 174    |
| <b>36.</b> | <b>RURAL WORK DEPARTMENT</b>   |          |
| 36.1       | District-wise soil and water conservation Suspension Bridge and rural housing in A.P ( State Plan) duriung the year 2022-2023. | - 176    |
| 36.2       | District-wise length of road under RWD in A.P (PMGSY) during the year 2022-2023.   | - 177    |
| 36.3       | District-wise length of road under RWD in A.P as on 31.3.2023 (State Plan)   | - 178    |
| <b>37.</b> | <b>POWER &amp; ELECTRICITY</b>   |          |
| 37.1       | Install capacity and electricity generate in A.P as on 31.3.2023.  | - 180    |
| 37.2       | Consumption of electric power by uses in A.P during the year 2022-2023.  | - 181    |
| 37.3       | Number of town/villages electrified in A.P as on 31.3.2023.  | - 183    |

## VII

**ADMINISTRATIVE SETUP SHOWING DISTRICT, ADC/SDO.EAC/ CIRCLE HEADQUARTERS  
IN ARUNACHAL PRADESH AS ON 31.03.2023**

| Name of District                               | ADC HG (Ind)  | SDO HQ      | EAC HQ                                   | CO HQ   |
|--|---|-------------|--|---|
| 1  | 2   | 3           | 4  | 5   |
| TAWANG<br>(Tawang)                             | 1. Jang<br>2. Lumla   |             | 1. Zemithang<br>2. Kitpi                 | 1. Mukto<br>2. Thingbu<br>3. Dudhnagar<br>4. Bongkhar<br>5. Lhou<br>6. Pamaghar   |
| WEST KAMENG<br>(Bomdila)                       | 1. Singchung<br>2. Dirang<br>3. Thrizino<br>4. Kalaktang<br>5. Nafra<br>6. Rupa |             | 1. Buragaon<br>2. Bhalukpong<br>3. Balem | 1. Jamiri<br>2. Thembang<br>3. Shergaon<br>4. Kamengbori-<br>Doimara.   |
| EAST KAMENG<br>(Seppa)                         | 1. Chayangtajo<br>2. Bameng   |             | 1. Bana                                  | 1. Lada<br>2. Sewa<br>3. Pakoti<br>4. Pipu-Dipu<br>5. Khenewa<br>6. Richukrong<br>7. Debyer<br>8. GyawePurang.              |
| PAPUM PARE<br>(Yupia)                          | 1. Sagalee<br>2. Balijan<br>3. Kimin  | 1. Doimuk   | 1. Mengio                                | 1. Leporinag<br>2. Toru<br>3. Taraso<br>4. Kakoi<br>5. Gumto<br>6. Sil Sango<br>7. Parang<br>8. Sangdupota<br>(Basar Nello) |
| ITANAGAR<br>CAPITAL<br>COMPLEX<br>(Naharlagun) |   |             | 1. Itanagar<br>2. Naharlagun             | 1. Banderdewa   |
| LOWER<br>SUBANSIRI<br>(Ziro)                   | 1. Yachuli  | 1. Old Ziro |  | 1. Pistana<br>2. Yazali<br>3. Deed<br>4. Paramputu  |
| KURUNG<br>KUMEY<br>(Koloriang)                 | 1. Nyapin<br>2. Patuk   | 1. Sangram  |  | 1. Parsi-Parlo<br>2. Sarli<br>3. Damin<br>4. Phassang<br>5. Nyobia<br>6. Polosang<br>7. Paniasang                           |

## VIII

| Name of District                     | ADC HG (Ind)  | SDO HQ  | EAC HQ  | CO HQ  |
|--------------------------------------|---|---|---|--|
| 1                                    | 2   | 3   | 4   | 5  |
| U/SUBANSIRI<br>(Daporijo)            | 1. Siyum<br>(H.Q. at<br>Kodokha)<br>2. Dumporijo<br>(HQ at<br>Digbak)<br>3. Taliha<br>(HQ at Kodak) | 1. Nacho<br>2. Baririjo<br>(HQ at<br>Hakte- Ripa) |   | 1. Giba<br>2. Taksing<br>3. Limekang<br>4. Payeng<br>5. Gusar<br>6. Peer-Yapu<br>7. Gite-Ripa<br>8. Maro<br>9. Nilling |
| WEST SIANG<br>(Aalo)                 | 1. Yomcha<br>2. Kamba   |   | 1. Liromoba   | 1. Darak<br>2. Bagra<br>3. Nikte (Kodum)<br>4. Kombo   |
| EAST SIANG<br>(Pasighat)             | 1. Mebo<br>2. Ruksin  |   |   | 1. Bilat<br>2. Oyan<br>3. Namsing<br>4. Yagrung  |
| SIANG<br>(Nyobo)                     | 1. Rumgong  |   | 1. Pangin<br>2. Kaying<br>3. Riga                                   | 1. Rebo-Perging<br>2. Kebang<br>3. Payum<br>4. Jomlo-Mobuk   |
| UPPER SIANG<br>(Yingkiong)           | 1. Tuting<br>2. Mariyang  |   | 1. Geku<br>2. Jengging  | 1. Gelling<br>2. Singa<br>3. Palling<br>4. Katan<br>5. Migging<br>6. Mopom (Adi-<br>Pasi)                              |
| LOWER<br>DIBANG<br>VALLEY<br>(Roing) | 1. Dambuk   | 1. Hunli<br>2. Parbuk<br>3. Tinali<br>(Paglam)    |   | 1. Deasli<br>2. Koronu   |
| LOHIT (Tezu)                         | 1. Wakro  |   | 1. Sunpura  |  |
| ANJAW<br>(Hawai)                     | 1. Hayuliang  |   |   | 1. Kibithoo<br>2. Changlagam<br>3. Walong<br>4. Manchal<br>5. Goiliang<br>6. Metengliang                               |
| CHANGLANG<br>(Changlang)             | 1. Miao<br>2. Jairampur<br>3. Bordumsa  | 1. Namgpong<br>2. Kharsang                        | 1. Namtok<br>2. Diyun<br>3. Manmao<br>4. Khimyong<br>5. Vijoy Nagar | 1. Tikhak Remi<br>Putok<br>2. Yatdam<br>3. Lyngok-Longtoi<br>4. Renuk<br>5. Kantang<br>6. Namphai                      |

## IX

| Name of District            | ADC HG (Ind)        | SDO HQ                  | EAC HQ                    | CO HQ  |
|-----------------------------|---------------------|-------------------------|---------------------------|--|
| 1                           | 2                   | 3                       | 4                         | 5  |
| TIRAP<br>(Khonsa)           | 1. Deomali          |                         | 1. Laju                   | 1. Dadam<br>2. Soha<br>3. Borduria<br>4. Katang<br>5. Longo                          |
| LONGDING<br>(Longding)      | 1. Kanubari         | 1. Pongchau<br>2. Wakka |                           | 1. Pumao<br>2. Lawnu<br>3. Chuban<br>4. Longchang                                    |
| NAMSAI<br>(Namsai)          | 1. Chongkam         |                         | 1. Lekang<br>(Mahadevpur) | 1. Lathao<br>2. Piyong   |
| KRA DAADI<br>(Jamin)        | 1. Pania<br>2. Tali |                         |                           | 1. Palin<br>2. Yangte<br>3. Chambang<br>4. Gangte<br>5. Tarak Langdi<br>6. Pipsorang |
| LOWER SIANG<br>(Likabali)   | 1. Nari             | 1. Likabali             | 1. Koyu<br>2. Gensi       | 1. New Seren<br>2. Kora<br>3. Sibe<br>4. Kangku                                      |
| KAMLE<br>(Raga)             | 1. Gepen            | 1. Dollungmukh          |                           | 1. Puchi-Geko<br>2. Kumporijo  |
| LEPA RADA<br>(Basar)        |                     |                         | 1. Tirbin                 | 1. Sago<br>2. Daring   |
| PAKKE<br>KESSANG<br>(Lemmi) | 1. Seijusa          |                         | 1. Pakke Kessang          | 1. Pijiriang<br>2. Passa Valley<br>3. Dissing Passo                                  |
| SHI YOMI<br>(Tato)          | 1. Mechuka          |                         | 1. Monigong               | 1. Pidi  |
| DIBANG VALLEY               |                     | 1. Arzoo                |                           | 1. Anilieh<br>2. Etalin<br>3. Mipi<br>4. Dambuen                                     |
| <b>GRAND TOTAL</b>          | <b>41</b>           | <b>15</b>               | <b>28</b>                 | <b>112</b>   |

Source: The Under Secretary (DA), Govt. of A.P, Itanagar.

# **1. AREA AND POPULATION**



**DISTRICT/ CIRCLE- WISE POPULATION OF ARUNACHAL PRADESH AS PER 2011 CENSUS**

Table No. : 1.1

| Sl. No.   | District / Circle            | Persons      | Males        | Females      |
|-----------|------------------------------|--------------|--------------|--------------|
| 1         | 2                            | 3            | 4            | 5            |
| <b>1.</b> | <b>Tawang District</b>       | <b>49977</b> | <b>29151</b> | <b>20826</b> |
|           | Zemithang Circle             | 2926         | 1439         | 1487         |
|           | Lumla                        | 6172         | 3055         | 3117         |
|           | Dudunghar                    | 2833         | 1449         | 1384         |
|           | Tawang                       | 19099        | 12463        | 663          |
|           | Kitpi                        | 2935         | 1411         | 1524         |
|           | Jang                         | 5480         | 3288         | 21           |
|           | Lhou                         | 4029         | 2606         | 1423         |
|           | Mukto                        | 3655         | 1926         | 1729         |
|           | Bongkhar                     | 1256         | 575          | 681          |
|           | Thingbu                      | 1592         | 939          | 653          |
| <b>2.</b> | <b>West Kameng District.</b> | <b>83947</b> | <b>46155</b> | <b>37792</b> |
|           | Dirang                       | 18401        | 9704         | 8697         |
|           | Thembang                     | 1334         | 688          | 646          |
|           | Nafra                        | 7403         | 3817         | 3586         |
|           | Bomdila                      | 9792         | 5074         | 4718         |
|           | Kalaktang                    | 6622         | 3369         | 3253         |
|           | Shergaon                     | 3077         | 1628         | 1449         |
|           | Rupa                         | 6749         | 3567         | 3182         |
|           | Singchung                    | 14534        | 9260         | 5274         |
|           | Jamiri                       | 4998         | 3372         | 1626         |
|           | Thrizino                     | 4863         | 2412         | 2451         |
|           | Bhalukpong                   | 5042         | 2677         | 2365         |
|           | Kamengba                     | 316          | 160          | 156          |
|           | Balemu                       | 816          | 427          | 389          |
| <b>3.</b> | <b>East Kameng District</b>  | <b>78690</b> | <b>38775</b> | <b>39915</b> |
|           | Seijosa Circle               | 3958         | 1970         | 1988         |
|           | Dissing Passo                | 1561         | 812          | 749          |
|           | Pakke-kessang                | 3609         | 1705         | 1904         |
|           | Pizirang (veo)               | 6230         | 3056         | 3174         |
|           | Richukrong                   | 3636         | 1805         | 1831         |
|           | Seppa                        | 29214        | 14411        | 14803        |

|           |                                 |               |              |              |
|-----------|---------------------------------|---------------|--------------|--------------|
|           | Lada                            | 3189          | 1640         | 1549         |
|           | Bameng                          | 5549          | 2765         | 2784         |
|           | Pipu-Dipu                       | 3852          | 1828         | 2024         |
|           | Gyawe Purang                    | 2469          | 1190         | 1279         |
|           | Khenewa                         | 4230          | 2089         | 2141         |
|           | Chayangtajo                     | 6937          | 3383         | 3554         |
|           | Sawa                            | 4256          | 2121         | 2135         |
| <b>4.</b> | <b>Papum Pare District</b>      | <b>176573</b> | <b>89182</b> | <b>87391</b> |
|           | Balijan Circle                  | 6679          | 3221         | 3458         |
|           | Banderdewa                      | 8523          | 4372         | 4151         |
|           | Sangdupota                      | 4053          | 1982         | 2071         |
|           | Taraso                          | 2507          | 1205         | 1302         |
|           | Itanagar                        | 65301         | 33465        | 31836        |
|           | Naharlagun                      | 49106         | 24587        | 24519        |
|           | Doimukh                         | 9479          | 4713         | 4766         |
|           | Sagalee                         | 6049          | 2908         | 3141         |
|           | Parang                          | 1655          | 807          | 848          |
|           | Laporiang                       | 4139          | 1937         | 2202         |
|           | Mengio                          | 6055          | 2896         | 3159         |
|           | Kimin                           | 6756          | 3972         | 2784         |
|           | Kakoi                           | 1627          | 854          | 773          |
| <b>5.</b> | <b>Lower Subansiri District</b> | <b>83030</b>  | <b>41843</b> | <b>41187</b> |
|           | Ziro(sadar ) Circle             | 22747         | 11352        | 11395        |
|           | Old Zero                        | 19605         | 9994         | 9611         |
|           | Yachuli                         | 8566          | 4393         | 4173         |
|           | Yazali                          | 9663          | 4925         | 4738         |
|           | Pistana                         | 7170          | 3539         | 3631         |
|           | Kamporijo                       | 6951          | 3447         | 3504         |
|           | Dollugmukh                      | 2944          | 1542         | 1402         |
|           | Raga                            | 5384          | 2651         | 2733         |
| <b>6.</b> | <b>Kurung Kumey District</b>    | <b>92076</b>  | <b>45318</b> | <b>46758</b> |
|           | Palin                           | 9896          | 4901         | 4995         |
|           | Yangte                          | 6910          | 3446         | 3464         |

|           |                                 |               |              |              |
|-----------|---------------------------------|---------------|--------------|--------------|
|           | Sangram                         | 10832         | 5255         | 5577         |
|           | Nyapin                          | 6651          | 3291         | 3360         |
|           | Phassang                        | 2435          | 1163         | 1272         |
|           | Koloriang                       | 7427          | 3729         | 3698         |
|           | Chambang                        | 5347          | 2608         | 2739         |
|           | Tarak Lengdi                    | 3401          | 1662         | 1739         |
|           | Sarli                           | 3120          | 1582         | 1538         |
|           | Parsiparlo                      | 9152          | 4600         | 4552         |
|           | Damin                           | 5755          | 2850         | 2905         |
|           | Longding-Koling                 | 6788          | 3277         | 3511         |
|           | Tali                            | 8993          | 4430         | 4563         |
| <b>7.</b> | <b>Upper Subansiri District</b> | <b>83448</b>  | <b>41758</b> | <b>41690</b> |
|           | Taksing Circle                  | 1295          | 640          | 655          |
|           | Liniking                        | 1683          | 868          | 815          |
|           | Nacho                           | 5151          | 2586         | 2565         |
|           | Taliha                          | 13299         | 6610         | 6689         |
|           | Siyum                           | 6866          | 3434         | 3432         |
|           | Payeng                          | 2246          | 1103         | 1143         |
|           | Giba                            | 5013          | 2383         | 2630         |
|           | Chetam                          | 6603          | 3303         | 3300         |
|           | Daporijo                        | 19699         | 10002        | 9697         |
|           | Puchi Geko                      | 4418          | 2181         | 2237         |
|           | Dumporijo                       | 4907          | 2434         | 2473         |
|           | Gite-Ripa                       | 2623          | 1293         | 1330         |
|           | Baririjo                        | 2475          | 1271         | 1204         |
|           | Maro                            | 3153          | 1614         | 1539         |
| <b>8.</b> | <b>West Siang District</b>      | <b>112274</b> | <b>58168</b> | <b>54106</b> |
|           | Mechuka Circle                  | 5091          | 2697         | 2394         |
|           | Monigong                        | 4472          | 2234         | 2238         |
|           | Pidi                            | 1036          | 510          | 526          |
|           | Payum                           | 2354          | 1189         | 1165         |
|           | Tato                            | 2711          | 1382         | 1329         |
|           | Kaying                          | 5094          | 2878         | 2216         |
|           | Darak                           | 1303          | 645          | 658          |
|           | Kamba                           | 6014          | 3063         | 2951         |

|            |                             |              |              |              |
|------------|-----------------------------|--------------|--------------|--------------|
|            | Rumgong                     | 3144         | 1668         | 1476         |
|            | Jomlomobuk                  | 3996         | 2040         | 1956         |
|            | Liromoba                    | 4235         | 2127         | 2108         |
|            | Yomcha                      | 2315         | 1153         | 1162         |
|            | Aalo                        | 34916        | 18319        | 16597        |
|            | Tribin                      | 5662         | 2949         | 2713         |
|            | Basar                       | 12224        | 6237         | 5987         |
|            | Daring                      | 2266         | 1182         | 1084         |
|            | Gensi                       | 1783         | 903          | 880          |
|            | Sibe                        | 1345         | 739          | 606          |
|            | Likabali                    | 6076         | 3142         | 2934         |
|            | Kangku                      | 2500         | 1230         | 1270         |
|            | Bagra Circle.               | 3737         | 1881         | 1856         |
| <b>9.</b>  | <b>East Siang District</b>  | <b>99214</b> | <b>50116</b> | <b>49098</b> |
|            | Boleng Circle               | 5776         | 2962         | 2814         |
|            | Riga                        | 4153         | 2175         | 1978         |
|            | Pangin                      | 3411         | 1710         | 1701         |
|            | Kebang                      | 1629         | 761          | 868          |
|            | Rebo-perging                | 2363         | 1217         | 1146         |
|            | Koyu                        | 2005         | 1036         | 969          |
|            | Kora                        | 884          | 466          | 418          |
|            | Nari                        | 4989         | 2474         | 2515         |
|            | New Seren                   | 3048         | 1554         | 1494         |
|            | Bilat                       | 4734         | 2405         | 2329         |
|            | Ruksin                      | 5679         | 2758         | 2921         |
|            | Sile-Oyan                   | 9715         | 4950         | 4765         |
|            | Pasighat                    | 36354        | 18267        | 18087        |
|            | Mebo.                       | 7015         | 3601         | 3414         |
|            | Namsing                     | 7459         | 3780         | 3679         |
| <b>10.</b> | <b>Upper Siang District</b> | <b>35320</b> | <b>18699</b> | <b>16621</b> |
|            | Tuting Circle               | 5207         | 3156         | 2051         |
|            | Migging                     | 857          | 441          | 416          |
|            | Paling                      | 613          | 306          | 307          |
|            | Gelling                     | 780          | 391          | 389          |
|            | Singa                       | 988          | 497          | 491          |

|            |                                     |               |              |              |
|------------|-------------------------------------|---------------|--------------|--------------|
|            | Yingkiong                           | 8573          | 4381         | 4192         |
|            | Jengging                            | 3239          | 1821         | 1472         |
|            | Geku                                | 4445          | 2220         | 2225         |
|            | Mariyang                            | 6260          | 3252         | 3008         |
|            | Mopom                               | 1360          | 703          | 657          |
|            | Katan Circle.                       | 2944          | 1531         | 1413         |
| <b>11.</b> | <b>Dibang Valley District</b>       | <b>8004</b>   | <b>4414</b>  | <b>3590</b>  |
|            | Mipi Circle                         | 592           | 344          | 248          |
|            | Anini                               | 4489          | 2481         | 2008         |
|            | Etalin                              | 1329          | 721          | 608          |
|            | Anelih                              | 563           | 281          | 282          |
|            | Kronli                              | 1031          | 587          | 444          |
| <b>12.</b> | <b>Lower Dibang valley District</b> | <b>54080</b>  | <b>28053</b> | <b>26027</b> |
|            | Hunli                               | 1383          | 727          | 656          |
|            | Desali                              | 864           | 418          | 446          |
|            | Roing                               | 36382         | 18837        | 17545        |
|            | Dambuk                              | 4518          | 2295         | 2223         |
|            | Tinali (paglam )                    | 5319          | 2732         | 2587         |
| <b>13.</b> | <b>Lohit District</b>               | <b>145726</b> | <b>76221</b> | <b>69505</b> |
|            | Sunpura Circle                      | 5529          | 2847         | 2682         |
|            | Tezu                                | 35320         | 18852        | 16468        |
|            | Wakro                               | 8927          | 4666         | 4261         |
|            | Chaowkham                           | 21995         | 11716        | 10279        |
|            | Namsai                              | 26865         | 14079        | 12786        |
|            | Lathao                              | 8390          | 4353         | 4037         |
|            | Piyong                              | 10481         | 5444         | 5037         |
|            | Lekang                              | 28219         | 14264        | 13955        |
| <b>14.</b> | <b>Anjaw District</b>               | <b>21167</b>  | <b>11507</b> | <b>9660</b>  |
|            | Hayuliang                           | 5772          | 3327         | 2445         |
|            | Manchal                             | 3371          | 1629         | 1742         |
|            | Goiliang                            | 1681          | 867          | 814          |
|            | Chaglagam                           | 1070          | 573          | 497          |
|            | Metengliar                          | 1608          | 803          | 805          |
|            | Kibitho                             | 1455          | 1043         | 412          |
|            | Walong                              | 1201          | 673          | 528          |

|            |                                |                |               |               |
|------------|--------------------------------|----------------|---------------|---------------|
|            | Hawai                          | 5009           | 2592          | 2417          |
| <b>15.</b> | <b>Changlang District</b>      | <b>148226</b>  | <b>76948</b>  | <b>71278</b>  |
|            | Khimiyong Circle               | 3012           | 1553          | 1459          |
|            | Yatdam                         | 2793           | 1474          | 1319          |
|            | Changlang                      | 13731          | 7342          | 6389          |
|            | Namtok                         | 3875           | 1992          | 1883          |
|            | Manmao                         | 2632           | 1472          | 1160          |
|            | Renuk                          | 715            | 353           | 362           |
|            | Lyngok - Long                  | 757            | 385           | 372           |
|            | Nampong.                       | 3636           | 1890          | 1746          |
|            | Jikhak Rima                    | 1344           | 716           | 628           |
|            | Jairampur                      | 9804           | 5640          | 4164          |
|            | Vijoyagar                      | 4438           | 2222          | 2216          |
|            | Miao                           | 25921          | 13198         | 12723         |
|            | Kharsang                       | 14516          | 7578          | 6938          |
|            | Diyun                          | 32007          | 16277         | 15730         |
|            | Bordumsa                       | 29045          | 14856         | 14189         |
| <b>16.</b> | <b>Tirap District</b>          | <b>111975</b>  | <b>57604</b>  | <b>54371</b>  |
|            | Namsang Circle                 | 11458          | 6095          | 5363          |
|            | Soha                           | 3082           | 1562          | 1520          |
|            | Khonsa                         | 26295          | 14114         | 12181         |
|            | Dadam                          | 5074           | 2608          | 2466          |
|            | Kanubari                       | 7152           | 3610          | 3542          |
|            | Lawnu                          | 4946           | 2480          | 2466          |
|            | Longding                       | 16897          | 8460          | 8437          |
|            | Pumao                          | 4934           | 2454          | 2480          |
|            | Pongchao                       | 11808          | 5928          | 5880          |
|            | Wakka                          | 11216          | 5778          | 5438          |
|            | Laju                           | 9113           | 4515          | 4598          |
|            | <b>Total Arunachal Pradesh</b> | <b>1383727</b> | <b>713912</b> | <b>669815</b> |

Source : 2011 Census



**DISTRICT WISE DISTRIBUTION OF POPULATION, GROWTH RATE, SEX RATIO, POPULATION DENSITY, LITERACY RATE AND URBAN POPULATION OF ARUNACHAL PRADESH PER POPULATION TOTALS OF 2011 CENSUS.**

Table No. : 1.2

| Sl. No | District/State           | Population     | Percentage of decadal growth rate 2001-2011 | Sex ratio (females per 1000 males) | Literacy rate | Urban population |
|--------|--------------------------|----------------|---|------------------------------------|---------------|------------------|
| 1.     | Tawang                   | 49977          | 28.40                                       | 714                                | 59.00         | 11202            |
| 2.     | West Kameng              | 83947          | 12.53                                       | 836                                | 67.07         | 15932            |
| 3.     | East Kameng              | 78690          | 37.62                                       | 1029                               | 60.02         | 18350            |
| 4.     | Papum pare               | 176573         | 44.73                                       | 980                                | 79.95         | 96963            |
| 5.     | Lower Subansiri          | 83030          | 49.00                                       | 984                                | 74.35         | 12806            |
| 6.     | Kurung Kumey             | 92076          | 116.56                                      | 1031                               | 48.75         | 2345             |
| 7.     | Upper Subansiri          | 83448          | 50.78                                       | 998                                | 63.80         | 13405            |
| 8.     | West Siang               | 112274         | 8.04  | 930                                | 66.46         | 24968            |
| 9.     | East Siang               | 99214          | 13.52                                       | 979                                | 72.54         | 27635            |
| 10.    | Upper Siang              | 35320          | 5.87  | 889                                | 59.99         | 6540             |
| 11.    | Dibang Valley            | 8004           | 10.07                                       | 813                                | 64.10         | 2384             |
| 12.    | Lower Dibang Valley      | 54080          | 7.11  | 928                                | 69.13         | 11389            |
| 13.    | Lohit                    | 145726         | 16.50                                       | 912                                | 68.18         | 32430            |
| 14.    | Anjaw                    | 21167          | 14.78                                       | 839                                | 56.46         | 982              |
| 15.    | Changlang                | 148226         | 18.18                                       | 926                                | 59.80         | 19228            |
| 16.    | Tirap                    | 111975         | 11.61                                       | 944                                | 52.19         | 20810            |
|        | <b>ARUNACHAL PRADESH</b> | <b>1383727</b> | <b>26.00</b>                                | <b>938</b>                         | <b>65.38</b>  | <b>317369</b>    |

**Source : Census of India 2011.**

**STATE/UT WISE DISTRIBUTION OF POPULATION, GROWTH RATE, AREA SQ, KM, DENSITY, SEX RATIO AND LITERACY RATE AS PER POPULATION 2011 CENSUS**

Table No. : 1.3

| Sl. No. | India/States/ Union Territories | Population | Growth Rate (In %) | Area (Sq.km) | Density | Sex Ratio | Literacy Rate (In %) |
|---------|---------------------------------|------------|--------------------|--------------|---------|-----------|----------------------|
| 1       | 2                               | 3          | 4                  | 5            | 6       | 7         | 8                    |
| 1       | Andaman & Nicobar Islands       | 380581     | 6.86               | 8249         | 46      | 876       | 86.63                |
| 2       | Andhra Pradesh                  | 84580777   | 10.86              | 275045       | 308     | 993       | 67.02                |
| 3       | Arunachal Pradesh               | 1383727    | 26.03              | 83743        | 17      | 938       | 65.38                |
| 4       | Assam                           | 31205576   | 17.07              | 78438        | 389     | 958       | 72.19                |
| 5       | Bihar                           | 104099452  | 25.42              | 94163        | 1106    | 918       | 61.8                 |
| 6       | Chandigarh                      | 1055450    | 17.19              | 114          | 9258    | 818       | 86.05                |
| 7       | Chhattisgarh                    | 25545198   | 22.61              | 135192       | 189     | 991       | 70.28                |
| 8       | Dadra & Nagar Haveli            | 343709     | 55.88              | 491          | 700     | 774       | 76.24                |
| 9       | Daman & Diu                     | 243247     | 53.76              | 111          | 2191    | 618       | 87.1                 |
| 10      | Delhi                           | 16787941   | 21.21              | 1483         | 11320   | 868       | 86.21                |
| 11      | Goa                             | 1458545    | 8.23               | 3702         | 394     | 973       | 88.7                 |
| 12      | Gujarat                         | 60439692   | 19.28              | 196244       | 308     | 919       | 78.03                |
| 13      | Haryana                         | 25351462   | 19.9               | 44212        | 573     | 879       | 75.55                |
| 14      | Himachal Pradesh                | 6864602    | 12.94              | 55673        | 123     | 972       | 82.8                 |
| 15      | Jammu & Kashmir                 | 12541302   | 23.64              | 222236       | 56      | 889       | 67.16                |
| 16      | Jharkhand                       | 32988134   | 22.42              | 79716        | 414     | 948       | 66.41                |
| 17      | Karnataka                       | 61095297   | 15.6               | 191791       | 319     | 973       | 75.36                |
| 18      | Kerala                          | 33406061   | 4.91               | 38852        | 860     | 1084      | 94                   |
| 19      | Lakshadweep                     | 64473      | 6.3                | 30           | 2149    | 946       | 91.85                |
| 20      | Madhya Pradesh                  | 72626809   | 20.35              | 308252       | 236     | 931       | 69.32                |
| 21      | Maharashtra                     | 112374333  | 15.99              | 307713       | 365     | 929       | 82.34                |

|    |               |                   |              |                |            |            |              |
|----|---------------|-------------------|--------------|----------------|------------|------------|--------------|
| 22 | Manipur       | 2570390           | 12.05        | 22327          | 115        | 992        | 79.21        |
| 23 | Meghalaya     | 2966889           | 27.95        | 22429          | 132        | 989        | 74.43        |
| 24 | Mizoram       | 1097206           | 23.48        | 21081          | 52         | 976        | 91.33        |
| 25 | Nagaland      | 1978502           | -0.58        | 16579          | 119        | 931        | 79.55        |
| 26 | Orissa        | 41974218          | 14.05        | 155707         | 270        | 979        | 72.87        |
| 27 | Pondicherry   | 1247953           | 28.08        | 490            | 2547       | 1037       | 85.85        |
| 28 | Punjab        | 27743338          | 13.89        | 50362          | 551        | 895        | 75.84        |
| 29 | Rajasthan     | 68548437          | 21.31        | 342239         | 200        | 928        | 66.11        |
| 30 | Sikkim        | 610577            | 12.89        | 7096           | 86         | 890        | 81.46        |
| 31 | Tamil Nadu    | 72147030          | 15.61        | 130060         | 555        | 996        | 80.09        |
| 32 | Tripura       | 3673917           | 14.84        | 10486          | 350        | 960        | 87.22        |
| 33 | Uttar Pradesh | 199812341         | 20.23        | 240928         | 382        | 912        | 67.68        |
| 34 | Uttarakhand   | 10086292          | 18.81        | 53483          | 189        | 963        | 78.82        |
| 35 | West Bengal   | 91276115          | 13.84        | 88752          | 1028       | 950        | 76.26        |
|    | <b>INDIA</b>  | <b>1210193422</b> | <b>17.64</b> | <b>3287240</b> | <b>289</b> | <b>940</b> | <b>74.04</b> |

**Source : Census of India 2011.**

**DISTRICT/UA/CITY/TOWN-WISE POPULATION, CHILD POPULATION AND LITERATES BY SEX  
AS PER PROVISIONAL POPULATION OF 2001 CENSUS**

**Table No. : 1.4**

| Sl. No. | Name            | Civic Status of the City/ Town | Population |         |       | Child Population ( 0-6) |         |       |        | Literate |       |        |
|---------|-----------------|--------------------------------|------------|---------|-------|-------------------------|---------|-------|--------|----------|-------|--------|
|         |                 |                                | TRU        | Persons | Male  | Female                  | Persons | Male  | Female | Persons  | Male  | Female |
| 1       | 2               | 3                              | 4          |         |       | 5                       |         |       |        | 6        |       |        |
| 1       | Tawang          |                                | Total      | 49977   | 29151 | 20826                   | 5788    | 2914  | 2874   | 26073    | 17720 | 8353   |
|         |                 |                                | Rural      | 38775   | 20792 | 17983                   | 5099    | 2568  | 2531   | 16519    | 10035 | 6484   |
|         |                 |                                | Urban      | 11202   | 8359  | 2843                    | 689     | 346   | 343    | 9554     | 7685  | 1869   |
|         |                 | Notified Town                  | Tawang     | 11202   | 8359  | 2843                    | 689     | 346   | 343    | 9554     | 7685  | 1869   |
| 2       | West Kameng     |                                | Total      | 83947   | 46155 | 37792                   | 11643   | 5900  | 5743   | 48492    | 29566 | 18926  |
|         |                 |                                | Rural      | 68015   | 37809 | 30206                   | 9812    | 4988  | 4824   | 37463    | 23353 | 14110  |
|         |                 |                                | Urban      | 15932   | 8346  | 7586                    | 1831    | 912   | 919    | 11029    | 6213  | 4816   |
|         |                 | Notified Town                  | Dirang     | 3750    | 1928  | 1822                    | 466     | 225   | 241    | 2644     | 1460  | 1184   |
|         |                 | Notified Town                  | Bomdila    | 8370    | 4372  | 3998                    | 933     | 459   | 474    | 5686     | 3205  | 2481   |
|         | Census Town     | Rupa                           | 3812       | 2046    | 1766  | 432                     | 228     | 204   | 2699   | 1548     | 1151  |        |
| 3       | East Kameng     |                                | Total      | 78690   | 38775 | 39915                   | 14626   | 7311  | 7315   | 38449    | 21599 | 16850  |
|         |                 |                                | Rural      | 60340   | 29506 | 30834                   | 11238   | 5604  | 5634   | 26914    | 15103 | 11811  |
|         |                 |                                | Urban      | 18350   | 9269  | 9081                    | 3388    | 1707  | 1681   | 11535    | 6496  | 5039   |
|         |                 | Notified Town                  | Seppa      | 18350   | 9269  | 9081                    | 3388    | 1707  | 1681   | 11535    | 6496  | 5039   |
| 4       | Papum Pare      |                                | Total      | 176573  | 89182 | 87391                   | 25170   | 12729 | 12441  | 121048   | 65794 | 55254  |
|         |                 |                                | Rural      | 79610   | 39935 | 39675                   | 12525   | 6237  | 6288   | 49601    | 27273 | 22328  |
|         |                 |                                | Urban      | 96963   | 49247 | 47716                   | 12645   | 6492  | 6153   | 71447    | 38521 | 32926  |
|         |                 |                                | Itanagar   | 59490   | 30497 | 28993                   | 7624    | 3983  | 3641   | 44172    | 23997 | 20175  |
|         |                 | Notified Town                  | Nlg.       | 36158   | 18090 | 18068                   | 4809    | 2404  | 2405   | 26329    | 14020 | 12309  |
|         |                 |                                | Sagalee    | 1315    | 660   | 655                     | 212     | 105   | 107    | 946      | 504   | 442    |
|         |                 |                                | Doimukh    | -       | -     | -                       | -       | -     | -      | -        | -     | -      |
| 5       | Upper Subansiri |                                | Rural      | 70043   | 34840 | 35203                   | 10670   | 5449  | 5221   | 36059    | 19615 | 16444  |
|         |                 |                                | Urban      | 13405   | 6918  | 6487                    | 1805    | 883   | 922    | 9219     | 5192  | 4027   |
|         |                 | Notified Town                  | Daporijo   | 13405   | 6918  | 6487                    | 1805    | 883   | 922    | 9219     | 5192  | 4027   |
| 6       | st Sia          |                                | Total      | 112274  | 58168 | 54106                   | 14855   | 7655  | 7200   | 64746    | 36777 | 27969  |

| Sl. No. | Name        | Civic Status of the City/ Town | Population |         |       | Child Population (0-6) |         |       |        | Literate |       |        |
|---------|-------------|--------------------------------|------------|---------|-------|------------------------|---------|-------|--------|----------|-------|--------|
|         |             |                                | TRU        | Persons | Male  | Female                 | Persons | Male  | Female | Persons  | Male  | Female |
| 1       | 2           | 3                              | 4          |         |       | 5                      |         |       |        | 6        |       |        |
|         |             |                                | Rural      | 87306   | 44687 | 42619                  | 11992   | 6179  | 5813   | 45874    | 25933 | 19941  |
|         |             |                                | Urban      | 24968   | 13481 | 11487                  | 2863    | 1476  | 1387   | 18872    | 10844 | 8028   |
|         |             | Notified Town                  | Aalo       | 20684   | 11202 | 9482                   | 2381    | 1240  | 1141   | 15535    | 8990  | 6545   |
|         |             | Notified Town                  | Basar      | -       | -     | -                      | -       | -     | -      | -        | -     | -      |
| 7       | East Siang  |                                | Total      | 99214   | 50116 | 49098                  | 12955   | 6517  | 6438   | 62576    | 34210 | 28366  |
|         |             |                                | Rural      | 71579   | 36147 | 35432                  | 9694    | 4836  | 4858   | 43064    | 23694 | 19370  |
|         |             |                                | Urban      | 27635   | 13969 | 13666                  | 3261    | 1681  | 1580   | 19512    | 10516 | 8996   |
|         |             | Notified Town                  | Boleng     | 2979    | 1487  | 1492                   | 346     | 184   | 162    | 2207     | 1143  | 1064   |
|         |             |                                | Pasighat   | 24656   | 12482 | 12174                  | 2915    | 1497  | 1418   | 17305    | 9373  | 7932   |
| 8       | Upper Siang |                                | Total      | 35320   | 18699 | 16621                  | 4988    | 2563  | 2425   | 18195    | 10723 | 7472   |
|         |             |                                | Rural      | 28780   | 15335 | 13445                  | 4103    | 2104  | 1999   | 13718    | 8280  | 5438   |
|         |             |                                | Urban      | 6540    | 3364  | 3176                   | 885     | 459   | 426    | 4477     | 2443  | 2034   |
|         |             | Notified Town                  | Yingkiong  | 6540    | 3364  | 3176                   | 885     | 459   | 426    | 4477     | 2443  | 2034   |
|         |             | Mariyang                       | -          | -       | -     | -                      | -       | -     | -      | -        | -     |        |
| 9       | Changlang   |                                | Total      | 148226  | 76948 | 71278                  | 25869   | 13075 | 12794  | 73174    | 44027 | 29147  |
|         |             |                                | Rural      | 128998  | 66283 | 62715                  | 23628   | 11939 | 11689  | 58747    | 35423 | 23324  |
|         |             |                                | Urban      | 19228   | 10665 | 8563                   | 2241    | 1136  | 1105   | 14427    | 8604  | 5823   |
|         |             | Notified Town                  | Changlang  | 6236    | 3507  | 2729                   | 682     | 346   | 336    | 4928     | 2923  | 2005   |
|         |             | Notified Town                  | Jirampur   | 7151    | 4220  | 2931                   | 822     | 427   | 395    | 5436     | 3440  | 1996   |
|         |             | Notified Town                  | Miao       | 5841    | 2938  | 2903                   | 737     | 363   | 374    | 4063     | 2241  | 1822   |
| 10      | Tirap       |                                | Total      | 111975  | 57604 | 54371                  | 20045   | 10223 | 9822   | 47974    | 29313 | 18661  |
|         |             |                                | Rural      | 91165   | 46185 | 44980                  | 17398   | 8845  | 8553   | 33299    | 20628 | 12671  |
|         |             |                                | Urban      | 20810   | 11419 | 9391                   | 2647    | 1378  | 1269   | 14675    | 8685  | 5990   |
|         |             | Notified Town                  | Deomali    | 6648    | 3393  | 3255                   | 811     | 407   | 404    | 4778     | 2591  | 2187   |
|         |             | Notified Town                  | Khonsa     | 9928    | 5768  | 4160                   | 1119    | 574   | 545    | 7488     | 4658  | 2830   |
|         |             | Notified Town                  | Longding   | 4234    | 2258  | 1976                   | 717     | 397   | 320    | 2409     | 1436  | 973    |

| Sl. No. | Name                | Civic Status of the City/ Town | Population |         |       | Child Population ( 0-6) |         |       |        | Literate |       |        |
|---------|---------------------|--------------------------------|------------|---------|-------|-------------------------|---------|-------|--------|----------|-------|--------|
|         |                     |                                | TRU        | Persons | Male  | Female                  | Persons | Male  | Female | Persons  | Male  | Female |
| 1       | 2                   | 3                              | 4          |         |       | 5                       |         |       |        | 6        |       |        |
| 11      | Lower Suban siri    | Notified Town                  | Total      | 83030   | 41843 | 41187                   | 10320   | 5248  | 5072   | 54057    | 29470 | 24587  |
|         |                     |                                | Rural      | 70224   | 35460 | 34764                   | 8890    | 4537  | 4353   | 44328    | 24376 | 19952  |
|         |                     |                                | Urban      | 12806   | 6383  | 6423                    | 1430    | 711   | 719    | 9729     | 5094  | 4635   |
|         |                     |                                | Ziro       | 12806   | 6383  | 6423                    | 1430    | 711   | 719    | 9729     | 5094  | 4635   |
|         |                     | Raga                           | -          | -       | -     | -                       | -       | -     | -      | -        | -     | -      |
| 12      | Kurung Kumey        |                                | Total      | 92076   | 45318 | 46758                   | 16988   | 8568  | 8420   | 36606    | 20258 | 16348  |
|         |                     |                                | Rural      | 89731   | 44072 | 45659                   | 16525   | 8324  | 8201   | 35299    | 19486 | 15813  |
|         |                     |                                | Urban      | 2345    | 1246  | 1099                    | 463     | 244   | 219    | 1307     | 772   | 535    |
|         |                     | Notified Town                  | Koloriang  | 2345    | 1246  | 1099                    | 463     | 244   | 219    | 1307     | 772   | 535    |
|         |                     | Palin                          | -          | -       | -     | -                       | -       | -     | -      | -        | -     | -      |
| 13      | Dibang Valley       |                                | Total      | 8004    | 4414  | 3590                    | 1084    | 574   | 510    | 4436     | 2614  | 1822   |
|         |                     |                                | Rural      | 5620    | 3098  | 2522                    | 775     | 409   | 366    | 2692     | 1587  | 1105   |
|         |                     |                                | Urban      | 2384    | 1316  | 1068                    | 309     | 165   | 144    | 1744     | 1027  | 717    |
|         |                     | Notified Town                  | Anini      | 2384    | 1316  | 1068                    | 309     | 165   | 144    | 1744     | 1027  | 717    |
| 14      | Lower Dibang VALLEY |                                | Total      | 54080   | 28053 | 26027                   | 8009    | 4112  | 3897   | 31849    | 18087 | 13762  |
|         |                     |                                | Rural      | 42691   | 21989 | 20702                   | 6852    | 3495  | 3357   | 22805    | 13079 | 9726   |
|         |                     |                                | Urban      | 11389   | 6064  | 5325                    | 1157    | 617   | 540    | 9044     | 5008  | 4036   |
|         |                     | Notified Town                  | Roing      | 11389   | 6064  | 5325                    | 1157    | 617   | 540    | 9044     | 5008  | 4036   |
| 15      | Lohit               |                                | Total      | 145726  | 76221 | 69505                   | 23901   | 12159 | 11742  | 83062    | 48380 | 34682  |
|         |                     |                                | Rural      | 113296  | 58991 | 54305                   | 19699   | 10022 | 9677   | 60252    | 35452 | 24800  |
|         |                     |                                | Urban      | 32430   | 17230 | 15200                   | 4202    | 2137  | 2065   | 22810    | 12928 | 9882   |
|         |                     | Notified Town                  | Tezu       | 18184   | 9743  | 8441                    | 2104    | 1069  | 1035   | 13504    | 7658  | 5846   |
|         |                     | Notified Town                  | Namsai     | 14246   | 7487  | 6759                    | 2098    | 1068  | 1030   | 9306     | 5270  | 4036   |
| 16      | Anjaw               |                                | Total      | 21167   | 11507 | 9660                    | 3472    | 1744  | 1728   | 9990     | 6523  | 3467   |



| Sl. No. | Name | Civic Status of the City/ Town | Population        |         |        | Child Population (0-6) |         |        |        | Literate |        |        |
|---------|------|--------------------------------|-------------------|---------|--------|------------------------|---------|--------|--------|----------|--------|--------|
|         |      |                                | TRU               | Persons | Male   | Female                 | Persons | Male   | Female | Persons  | Male   | Female |
| 1       | 2    | 3                              | 4                 |         |        | 5                      |         |        |        | 6        |        |        |
|         |      |                                | Rural             | 20185   | 10882  | 9303                   | 3389    | 1705   | 1684   | 9268     | 6073   | 3195   |
|         |      |                                | Urban             | 982     | 625    | 357                    | 83      | 39     | 44     | 722      | 450    | 272    |
|         |      | Notified Town                  | Hawai             | 982     | 625    | 357                    | 83      | 39     | 44     | 722      | 450    | 272    |
|         |      |                                | Total             | 1383727 | 713912 | 669815                 | 212188  | 107624 | 104564 | 766005   | 439868 | 326137 |
|         |      |                                | Rural             | 1066358 | 546011 | 520347                 | 172289  | 87241  | 85048  | 535902   | 309390 | 226512 |
|         |      |                                | Urban             | 317369  | 167901 | 149468                 | 39899   | 20383  | 19516  | 230103   | 130478 | 99625  |
|         |      |                                | ARUNACHAL PRADESH |         |        |                        |         |        |        |          |        |        |

Source : 2011 Census.

**DISTRICT-WISE POPULATION, CHILD POPULATION AND LITERATES BY SEX AS PER  
POPULATION OF 2011 CENSUS**

Table No. : 1.5

| Sl. No.                        | District            | Population     |               |               | Child population in the age group 0-6 |               |               | Literates     |               |               |
|--------------------------------|---------------------|----------------|---------------|---------------|---------------------------------------|---------------|---------------|---------------|---------------|---------------|
|                                |                     | Person         | Male          | Female        | Person                                | Male          | Female        | Person        | Male          | Female        |
| 1.                             | Tawang              | 49977          | 29151         | 20826         | 5788                                  | 2914          | 2874          | 26073         | 17720         | 8353          |
| 2.                             | West Kameng         | 83947          | 46155         | 37792         | 11643                                 | 5900          | 5743          | 48492         | 29566         | 18926         |
| 3.                             | East Kameng         | 78690          | 38775         | 39915         | 14626                                 | 7311          | 7315          | 38449         | 21599         | 16850         |
| 4.                             | Papum Pare          | 176573         | 89182         | 87391         | 25170                                 | 12729         | 12441         | 1E+05         | 65794         | 55254         |
| 5.                             | Lower Subansiri     | 83030          | 41843         | 41187         | 10320                                 | 5248          | 5072          | 54057         | 29470         | 24587         |
| 6.                             | Kurung Kumey        | 92076          | 45318         | 46758         | 16988                                 | 8568          | 8420          | 36606         | 20258         | 16348         |
| 7.                             | Upper Subansiri     | 83448          | 41758         | 41690         | 12475                                 | 6332          | 6143          | 45278         | 24807         | 20471         |
| 8.                             | West Siang          | 112274         | 58168         | 54106         | 14855                                 | 7655          | 7200          | 64746         | 36777         | 27969         |
| 9.                             | East Siang          | 99214          | 50116         | 49098         | 12955                                 | 6517          | 6438          | 62576         | 34210         | 28366         |
| 10.                            | Upper Siang         | 35320          | 18699         | 16621         | 4988                                  | 2563          | 2425          | 18195         | 10723         | 7472          |
| 11.                            | Dibang Valley       | 8004           | 4414          | 3590          | 1084                                  | 574           | 510           | 4436          | 2614          | 1822          |
| 12.                            | Lower Dibang Valley | 54080          | 28053         | 26027         | 8009                                  | 4112          | 3897          | 31849         | 18087         | 13762         |
| 13.                            | Lohit               | 145726         | 76221         | 69505         | 23901                                 | 12159         | 11742         | 83062         | 48380         | 34682         |
| 14.                            | Anjaw               | 21167          | 11507         | 9660          | 3472                                  | 1744          | 1728          | 9990          | 6523          | 3467          |
| 15.                            | Changlang           | 148226         | 76948         | 71278         | 25869                                 | 13075         | 12794         | 73174         | 44027         | 29147         |
| 16.                            | Tirap               | 111975         | 57604         | 54371         | 20045                                 | 10223         | 9822          | 47974         | 29313         | 18661         |
| <b>TOTAL ARUNACHAL PRADESH</b> |                     | <b>1383727</b> | <b>713912</b> | <b>669815</b> | <b>212188</b>                         | <b>107624</b> | <b>104564</b> | <b>766005</b> | <b>439868</b> | <b>326137</b> |

**Source : 2011 Census.**

**DISTRIBUTION OF TOTAL WORKERS (MAIN & MARGINAL) BY CATEGORY OF WORKERS AS PER CENSUS 2011.**

Table No. : 1.6

| Name of District         | Total Workers (Main + Marginal) |               |               |               |                               |              |               |
|--------------------------|---------------------------------|---------------|---------------|---------------|-------------------------------|--------------|---------------|
|                          | Persons                         | Male          | Female        | Cultivator    | Agriculture Labour Industries | Worker in HH | Other Workers |
| Tawang                   | 28561                           | 19554         | 9007          | 7631          | 1581                          | 114          | 19235         |
| West Kameng              | 42493                           | 28313         | 14180         | 14476         | 1705                          | 801          | 25511         |
| East Kameng              | 31710                           | 16424         | 15286         | 21835         | 1063                          | 273          | 8539          |
| Papum Pare               | 65772                           | 41263         | 24509         | 14104         | 1859                          | 1543         | 48266         |
| Upper Subansiri          | 33370                           | 17898         | 15472         | 21690         | 1846                          | 481          | 9353          |
| West Siang               | 49177                           | 29156         | 20021         | 28852         | 1384                          | 298          | 18643         |
| East Siang               | 40222                           | 23591         | 16631         | 20185         | 3565                          | 493          | 15979         |
| Upper Siang              | 17644                           | 9968          | 7676          | 9976          | 804                           | 591          | 6273          |
| Changlang                | 62966                           | 39329         | 23637         | 39732         | 4208                          | 496          | 18530         |
| Tirap                    | 50169                           | 27545         | 22624         | 35967         | 1811                          | 836          | 11555         |
| Lower Subansiri          | 30202                           | 17339         | 12863         | 13656         | 1968                          | 435          | 14143         |
| Kurung Kumey             | 38044                           | 18429         | 19615         | 27417         | 2947                          | 833          | 6847          |
| Dibang Valley            | 3555                            | 2228          | 1327          | 1290          | 106                           | 68           | 2091          |
| Lower Dibang Valley      | 22326                           | 14102         | 8224          | 9687          | 3354                          | 233          | 9052          |
| Lohit                    | 60945                           | 38910         | 22035         | 29909         | 7789                          | 786          | 22461         |
| Anjaw                    | 10501                           | 6224          | 4277          | 6316          | 181                           | 84           | 3920          |
| <b>ARUNACHAL PRADESH</b> | <b>587657</b>                   | <b>350273</b> | <b>237384</b> | <b>302723</b> | <b>36171</b>                  | <b>8365</b>  | <b>240398</b> |

**Source : 2011 Census.**

**DISTRICT WISE AREA, VILLAGES, OCCUPIED RESIDENTIAL HOUSES, HOUSEHOLDS, POPULATION AND DENSITY AS PER 2011 CENSUS.**

Table No. : 1.7

| Sl. No. | District              | Area in Sq. Km. | Number of villages | Occupied number of residential houses ( AS PER H.L.O-2000) | Number of house- holds | Total population |               |               | Density of population in Sq. Km |
|---------|-----------------------|-----------------|--------------------|--|------------------------|------------------|---------------|---------------|---------------------------------|
|         |                       |                 |                    |  |                        | Persons          | Male          | Female        |                                 |
| 1.      | Tawang                | 2172            | 235                | 11172  | 10062                  | 49977            | 29151         | 20826         | 23                              |
| 2.      | West Kameng           | 7422            | 285                | 20823  | 18159                  | 83947            | 46155         | 37792         | 11                              |
| 3.      | East Kameng           | 4134            | 384                | 18259  | 14508                  | 78690            | 38775         | 39915         | 19                              |
| 4.      | Papum pare            | 3462            | 485                | 44626  | 35730                  | 176573           | 89182         | 87391         | 51                              |
| 5.      | Lower Subansiri       | 3508            | 575                | 20816  | 15249                  | 83030            | 41843         | 41187         | 24                              |
| 6.      | Kurung Kumey          | 6040            | 737                | 18543  | 15037                  | 92076            | 45318         | 46758         | 15                              |
| 7.      | Upper Subansiri       | 7032            | 551                | 17903  | 15869                  | 83448            | 41758         | 41690         | 12                              |
| 8.      | West Siang            | 8325            | 461                | 27941  | 21231                  | 112274           | 58168         | 54106         | 13                              |
| 9.      | East Siang            | 3603            | 151                | 26841  | 19107                  | 99214            | 50116         | 49098         | 28                              |
| 10.     | Upper Siang           | 6590            | 112                | 9749   | 7324                   | 35320            | 18699         | 16621         | 5                               |
| 11.     | Dibang Valley         | 9129            | 142                | 2743   | 1952                   | 8004             | 4414          | 3590          | 1                               |
| 12.     | Lower Dibang Valley   | 3900            | 314                | 14712  | 11600                  | 54080            | 28053         | 26027         | 14                              |
| 13.     | Lohit                 | 5212            | 300                | 42441  | 30005                  | 145726           | 76221         | 69505         | 28                              |
| 14.     | Anjaw                 | 6190            | 305                | 5773   | 4612                   | 21167            | 11507         | 9660          | 3                               |
| 15.     | Changlang             | 4662            | 362                | 37630  | 29521                  | 148226           | 76948         | 71278         | 32                              |
| 16.     | Tirap                 | 2362            | 190                | 23021  | 20611                  | 111975           | 57604         | 54371         | 47                              |
|         | <b>TOTAL FOR A.P.</b> | <b>83743</b>    | <b>5589</b>        | <b>342993</b>  | <b>270577</b>          | <b>1383727</b>   | <b>713912</b> | <b>669815</b> | <b>17</b>                       |

**Source : 2011 Census.**

**DISTRICT-WISE POPULATION WITH SCHEDULED CASTE AND SCHEDULED TRIBE  
POPULATION BREAK UP IN ARUNACHAL PRADESH AS PER 2011 CENSUS.**

Table No. : 1.8

| Sl. No. | District                 | Total Population. |               |               | Total Scheduled Caste Population. |          |          | Total Scheduled Tribe Population. |               |               |
|---------|--------------------------|-------------------|---------------|---------------|-----------------------------------|----------|----------|-----------------------------------|---------------|---------------|
|         |                          | Persons           | Male          | Female        | Persons                           | Male     | Female   | Persons                           | Male          | Female        |
| 1.      | Tawang                   | 49977             | 29151         | 20826         | 0                                 | 0        | 0        | 34811                             | 16770         | 18041         |
| 2.      | West Kameng              | 83947             | 45155         | 37792         | 0                                 | 0        | 0        | 46380                             | 22771         | 23609         |
| 3.      | East Kameng              | 78690             | 38775         | 39915         | 0                                 | 0        | 0        | 72400                             | 35266         | 37134         |
| 4.      | Papumpare                | 176573            | 89182         | 87391         | 0                                 | 0        | 0        | 117216                            | 56469         | 60747         |
| 5.      | Lower Subansiri          | 83030             | 41843         | 41187         | 0                                 | 0        | 0        | 72911                             | 35803         | 37108         |
| 6.      | Kurung Kumey             | 92076             | 45318         | 46758         | 0                                 | 0        | 0        | 90764                             | 44459         | 46305         |
| 7.      | Upper Subansiri          | 83448             | 41758         | 41690         | 0                                 | 0        | 0        | 78323                             | 38570         | 39753         |
| 8.      | West Siang               | 112274            | 58168         | 54106         | 0                                 | 0        | 0        | 92783                             | 45746         | 47037         |
| 9.      | East Siang               | 99214             | 50116         | 49098         | 0                                 | 0        | 0        | 69979                             | 34533         | 35446         |
| 10.     | Upper Siang              | 35320             | 18699         | 16621         | 0                                 | 0        | 0        | 28468                             | 14413         | 14055         |
| 11.     | Dibang Valley            | 8004              | 4414          | 3590          | 0                                 | 0        | 0        | 5701                              | 2850          | 2851          |
| 12.     | L. D/Valley              | 54080             | 28053         | 26027         | 0                                 | 0        | 0        | 25974                             | 12649         | 13325         |
| 13.     | Lohit                    | 145726            | 76221         | 69505         | 0                                 | 0        | 0        | 47410                             | 23457         | 23953         |
| 14.     | Anjaw                    | 21167             | 11507         | 9660          | 0                                 | 0        | 0        | 16451                             | 8208          | 8243          |
| 15.     | Changlang                | 148226            | 76948         | 71278         | 0                                 | 0        | 0        | 53878                             | 27061         | 26817         |
| 16.     | Tirap                    | 111975            | 57604         | 54371         | 0                                 | 0        | 0        | 98372                             | 49365         | 49007         |
|         | <b>ARUNACHAL PRADESH</b> | <b>1383727</b>    | <b>713912</b> | <b>669815</b> | <b>0</b>                          | <b>0</b> | <b>0</b> | <b>951821</b>                     | <b>468390</b> | <b>483431</b> |

**Source : 2011 Census.**

**POPULATION OF CENSUS TOWNS IN ARUNACHAL PRADESH**

Table No. 1.9

| Sl. No. | Name of Notified / Census Towns | Name of District    | No. of Households | Population | Male  | Female |
|---------|---------------------------------|---------------------|-------------------|------------|-------|--------|
| 1       | Tawang                          | Tawang              | 1685              | 11202      | 8359  | 2843   |
| 2       | Bomdila                         | West Kameng         | 2189              | 8370       | 4372  | 3998   |
| 3       | Dirang                          |                     | 966               | 3750       | 1928  | 1822   |
| 4       | Rupa (Census Town)              |                     | 935               | 3812       | 2046  | 1766   |
| 5       | Seppa                           | East Kameng         | 3610              | 18350      | 9269  | 9081   |
| 6       | Itanagar                        | Papumpare           | 13465             | 59490      | 30497 | 28993  |
| 7       | Naharlagun                      |                     | 7735              | 36158      | 18090 | 18068  |
| 8       | Sagalee                         |                     | 285               | 1315       | 660   | 655    |
| 9       | Kimin                           |                     | NA                | NA         | NA    | NA     |
| 10      | Doimukh                         |                     | NA                | NA         | NA    | NA     |
| 11      | Daporijo                        | Upper Subansiri     | 2638              | 13405      | 6918  | 6487   |
| 12      | Dumpurijo                       |                     |                   |            |       |        |
| 13      | Aalo                            | West Siang          | 4396              | 20684      | 11202 | 9482   |
| 14      | Basar                           | Leparada            | 1064              | 4284       | 2279  | 2005   |
| 15      | Pasighat                        | East Siang          | 5537              | 24656      | 12482 | 12174  |
| 16      | Yingkiong                       | Upper Siang         | 1595              | 6540       | 3364  | 3176   |
| 17      | Mariyang                        |                     |                   |            |       |        |
| 18      | Changlang                       | Changlang           | 1498              | 6236       | 3507  | 2729   |
| 19      | Jairampur                       |                     | 1772              | 7151       | 4220  | 2931   |
| 20      | Miao                            |                     | 1393              | 5841       | 2938  | 2903   |
| 21      | Deomali                         | Tirap               | 1607              | 6648       | 3393  | 3255   |
| 22      | Khonsa                          |                     | 2100              | 9928       | 5768  | 4160   |
| 23      | Longding                        |                     | 926               | 4234       | 2258  | 1976   |
| 24      | Ziro                            | Lower Subansiri     | 3004              | 12806      | 6383  | 6423   |
| 25      | Palin                           | Kara Dadi           | NA                | NA         | NA    | NA     |
| 26      | Koloriang                       | Kurung Kumey        | 463               | 2345       | 1246  | 1099   |
| 27      | Anini                           | Dibang Valley       | 621               | 2384       | 1316  | 1068   |
| 28      | Roing                           | Lower Dibang Valley | 2617              | 11389      | 6064  | 5325   |
| 29      | Tezu                            | Lohit               | 4282              | 18184      | 9743  | 8441   |
| 30      | Namsai                          |                     | 3145              | 14246      | 7487  | 6759   |
| 31      | Hawai                           | Anjaw               | 187               | 982        | 625   | 357    |
| 32      | Raga                            | Kamle               | NA                | NA         | NA    | NA     |
| 33      | Siang                           | Boleng/ pangin      | NA                | NA         | NA    | NA     |

**Source : 2011 Census.**

**DISTRIBUTION OF TOTAL POPULATION, WORKERS AND NON-WORKERS  
BY RELIGIOUS COMMUNITIES IN ARUNACHAL PRADESH AS PER 2011 CENSUS**

Table No. : 1.10

| Religions<br>Communities | Total Population |        |        | Workers |        |        | Non Workers |        |        |
|--------------------------|------------------|--------|--------|---------|--------|--------|-------------|--------|--------|
|                          | Persons          | Male   | Female | Persons | Male   | Female | Persons     | Male   | Female |
| All Religion             | 1097986          | 579941 | 518027 | 482902  | 293612 | 189290 | 615066      | 286329 | 328737 |
| Hindus                   | 379935           | 217195 | 162740 | 169601  | 126159 | 43442  | 210334      | 91036  | 119298 |
| Muslims                  | 20675            | 12726  | 7949   | 9298    | 7834   | 1464   | 11377       | 4892   | 6485   |
| Christians               | 205548           | 102606 | 102942 | 89375   | 46433  | 42942  | 116173      | 56173  | 60000  |
| Sikhs                    | 1865             | 1475   | 390    | 1324    | 1267   | 57     | 541         | 208    | 333    |
| Buddhists                | 143028           | 72618  | 70410  | 67666   | 36916  | 30750  | 75362       | 35702  | 39660  |
| Jains                    | 216              | 130    | 86     | 92      | 72     | 20     | 124         | 58     | 66     |
| Others                   | 337399           | 168613 | 168786 | 140820  | 72667  | 68453  | 196579      | 95946  | 100633 |
| Region not<br>stated     | 9302             | 4578   | 4724   | 4726    | 2264   | 2462   | 4576        | 2314   | 2262   |

**Source : 2011 Census.**

**DISTRIBUTION OF DISABLED BY TYPE OF DISABILITIES IN ARUNACHAL PRADESH AS PER  
2011 CENSUS**

Table No. : 1.11

| State / District         | Total No. of disabled person | In Seeing | In Speech | In Hearing | In Movement | Mental Retardation | Mental illness | Any other | Multiple Disability |
|--------------------------|------------------------------|-----------|-----------|------------|-------------|--------------------|----------------|-----------|---------------------|
| <b>Arunachal Pradesh</b> | 26734                        | 5652      | 1827      | 1538       | 3235        | 1264               | 631            | 3878      | 2409                |
| Tawang                   | 1126                         | 307       | 295       | 74         | 196         | 18                 | 18             | 106       | 112                 |
| West Kameng              | 2302                         | 597       | 678       | 108        | 301         | 43                 | 35             | 298       | 242                 |
| East Kameng              | 1685                         | 368       | 528       | 78         | 210         | 92                 | 35             | 261       | 113                 |
| Papum Pare               | 2799                         | 547       | 851       | 134        | 286         | 154                | 47             | 566       | 214                 |
| Upper Subansiri          | 1897                         | 365       | 736       | 56         | 168         | 92                 | 26             | 310       | 144                 |
| West Siang               | 1997                         | 477       | 543       | 113        | 247         | 126                | 30             | 261       | 200                 |
| East Siang               | 1977                         | 405       | 611       | 120        | 272         | 110                | 60             | 221       | 178                 |
| Upper Siang              | 749                          | 139       | 254       | 47         | 107         | 30                 | 16             | 80        | 76                  |
| Changlang                | 2447                         | 481       | 725       | 188        | 284         | 118                | 79             | 308       | 264                 |
| Tirap                    | 2082                         | 435       | 489       | 106        | 266         | 119                | 65             | 482       | 120                 |
| L/Subansiri              | 1299                         | 251       | 423       | 78         | 144         | 77                 | 25             | 203       | 98                  |
| K/Kumey                  | 2340                         | 380       | 938       | 139        | 241         | 67                 | 43             | 277       | 255                 |
| D Valley                 | 234                          | 28        | 83        | 10         | 46          | 9                  | 6              | 29        | 23                  |
| L D Valley               | 1249                         | 268       | 371       | 90         | 137         | 78                 | 38             | 110       | 157                 |
| Lohit                    | 2078                         | 479       | 454       | 181        | 292         | 115                | 85             | 305       | 167                 |
| Anjaw                    | 473                          | 125       | 148       | 16         | 38          | 16                 | 23             | 61        | 46                  |

**Source : 2011 Census.**



**DISTRIBUTION OF SCHEDULED TRIBE HOUSEHOLD BY MAIN SOURCE OF DRINKING WATER  
IN ARUNACHAL PRADESH AS PER 2011 CENSUS**

**(Excluding Institutional Households)**

Table No. : 1.12

| Source of Drinking Water | Total No. of Schedule Tribe Households | %     | Rural Schedule Tribe Household | %     | Rural Schedule Tribe Household | %    |
|--------------------------|--|-------|--------------------------------|-------|--------------------------------|------|
| Total                    | 172913                                 | 100   | 140.449                        | 100   | 32464                          | 100  |
| Tap                      | 121937                                 | 70.52 | 93528                          | 66.59 | 28409                          | 87.5 |
| Hand pump                | 8674                                   | 5.02  | 7856                           | 5.59  | 818                            | 2.52 |
| Tube well<br>Bore well   | 2397                                   | 1.39  | 2067                           | 1.47  | 330                            | 1.02 |
| Well                     | 8521                                   | 4.93  | 7034                           | 5.02  | 1487                           | 4.58 |
| Tank, Pond,<br>Lake      | 1798                                   | 1.04  | 1677                           | 1.19  | 121                            | 0.37 |
| River, Canal             | 10325                                  | 5.97  | 9910                           | 7.06  | 415                            | 1.28 |
| Spring                   | 12563                                  | 7.26  | 11917                          | 8.48  | 646                            | 1.99 |
| Any Source               | 6698                                   | 3.87  | 6460                           | 4.60  | 238                            | 0.74 |

**Source : 2011 Census.**

**DISTRIBUTION OF HOUSEHOLD BY SOURCE OF LIGHTING IN  
ARUNACHAL PRADESH AS PER 2011 CENSUS  
(Excluding Institutional Households)**

Table No. : 1.13

| Source of Lighting | Total No. of Households | %    | Rural Household | %    | Urban Household | %   |
|--------------------|-------------------------|------|-----------------|------|-----------------|-----|
| Total              | 261614                  | 100  | 195723          | 100  | 65891           | 10  |
| Electricity        | 171821                  | 65.7 | 108550          | 55.5 | 63271           | 96  |
| Kerosene           | 48300                   | 18.5 | 46175           | 23.6 | 2125            | 3.2 |
| Solar Energy       | 7597                    | 2.9  | 7553            | 3.9  | 44              | 0.1 |
| Other oil          | 838                     | 0.3  | 767             | 0.4  | 71              | 0.1 |
| Any other          | 5502                    | 2.1  | 5357            | 2.6  | 145             | 0.2 |
| No lighting        | 27556                   | 10.5 | 27321           | 14   | 235             | 0.4 |

**Source : 2011 Census.**

**AGE GROUP WISE POPULATION OF ARUNACHAL PRADESH  
AS PER 2011 CENSUS**

Table No. : 1.14

| Age Group             | Total       |            |            |
|-----------------------|-------------|------------|------------|
|                       | Persons     | Male       | Female     |
| <b>All Ages</b>       | 1383727     | 713912     | 669815     |
| <b>0-4</b>            | 142879      | 72464      | 70415      |
| <b>5-9</b>            | 171123      | 86699      | 84424      |
| <b>10-14</b>          | 179359      | 90439      | 88920      |
| <b>15-19</b>          | 155968      | 78673      | 77295      |
| <b>20-24</b>          | 131696      | 66033      | 65663      |
| <b>25-29</b>          | 123714      | 63366      | 60348      |
| <b>30-34</b>          | 101171      | 52462      | 48709      |
| <b>35-39</b>          | 94391       | 48211      | 46180      |
| <b>40-44</b>          | 78603       | 42861      | 35742      |
| <b>45-49</b>          | 63679       | 35173      | 28506      |
| <b>50-54</b>          | 46110       | 26487      | 19623      |
| <b>55-59</b>          | 29886       | 16996      | 12890      |
| <b>60-64</b>          | 25445       | 13492      | 11953      |
| <b>65-69</b>          | 14973       | 7642       | 7331       |
| <b>70-74</b>          | 10647       | 5547       | 5100       |
| <b>75-79</b>          | 5135        | 2687       | 2448       |
| <b>80-84</b>          | 3673        | 1871       | 1802       |
| <b>85-89</b>          | 1605        | 811        | 794        |
| <b>90-94</b>          | 1129        | 570        | 559        |
| <b>95-99</b>          | 539         | 275        | 264        |
| <b>100+</b>           | 493         | 294        | 199        |
| <b>Age not stated</b> | <b>1509</b> | <b>859</b> | <b>650</b> |

Source : 2011 Census.

**TOP 2 DISTRICTS AND BOTTOM 2 DISTRICTS OF POPULATION,  
GROWTH RATE, SEX RATIO (0-6 YRS), LITERACY RATE, DENSITY AND DISTRICT  
RANK AS PER POPULATION DENSITY  
AS PER CENSUS 2011 IN INDIA**

Table No. : 1.15

| Description   | Top 2 Districts  | Bottom 2 Districts  |
|---|--|---|
| District rank as per population                           | 1) Thane(Maharasthra) = 1,10,54,131<br>2) North 24 Paraganas (West Bengal) = 1,00,82,852 | 1) Dibang Valley (Arunachal Pradesh) = 8,004<br>2) Anjaw (Arunachal Pradesh) = 21,167 |
| District rank as per % growth of population               | 1) KurungKumey (Arunachal Pradesh) = 116.34<br>2) Yanam (Ponduchery) = 77.15             | 1) Longleng (Nagaland) = 58.39<br>2) Kiphire (Nagaland) = 30.54                       |
| Districts ranked as per sex ratio ( 0-6yrs )              | 1) Lahul& Spite (Himachal Pradesh) = 1,013<br>2) Tawang (Arunachal Pradesh) = 1,005      | 1) Jhajjar (Harayana) = 774<br>2) Mahendraghar (Harayana) = 778                       |
| Ranking of State/UTs as per Literacy population           | 1) Kerala = 93.91<br>2) Lakshdweep = 92.28   | 1) Bihar = 61.80<br>2) Arunachal Pradesh = 66.95                                      |
| Ranking of State/UTs as per Population Density per Sq. Km | 1) NCRT of New Delhi = 11,297<br>2) Chandigarh = 9,252                                   | 1) Arunachal Pradesh = 17<br>2) Andaman & Nicobar Island = 46                         |
| District Rank as per population Density per Sq. Km        | 1) North East NCT, New Delhi = 37,346<br>2) Chennai (Tamil Nadu) = 26,903                | 1) Dibang Valley(Ar.Pradesh) = 1<br>2) Samba (Jammu & Kashmir) = 2                    |

Source : 2011 Census.

**DISTRICT-WISE POPULATION, CHILDREN POPULATION  
IN THE AGE GROUP (0-6YRS) AND LITERATE POPULATION IN  
ARUNACHAL PRADESH AS PER 2011 CENSUS**

Table No. : 1.16

| District            | District Code | Population     |               |               |          | 0-6 Population |               |              |          | Literates     |               |               |          |
|---------------------|---------------|----------------|---------------|---------------|----------|----------------|---------------|--------------|----------|---------------|---------------|---------------|----------|
|                     |               | Persons        | Male          | Female        | Others   | Persons        | Male          | Female       | Others   | Persons       | Male          | Female        | Others   |
| Tawang              | 1             | 49950          | 29361         | 20589         | 0        | 5630           | 2808          | 2822         | 0        | 26861         | 18200         | 8661          |          |
| West Kameng         | 2             | 87013          | 49567         | 37445         | 1        | 11404          | 5803          | 5601         | 0        | 52473         | 33110         | 19362         | 1        |
| East Kameng         | 3             | 78413          | 38973         | 39439         | 1        | 13997          | 7106          | 6891         | 0        | 40244         | 22609         | 17635         |          |
| Papum pare          | 4             | 176385         | 90447         | 85938         | 0        | 23675          | 12060         | 11615        | 0        | 125429        | 68458         | 56971         |          |
| Upper Subansiri     | 5             | 83205          | 41947         | 41231         | 0        | 11312          | 5747          | 5565         | 0        | 45984         | 24404         | 21580         |          |
| West Siang          | 6             | 112272         | 58588         | 53683         | 1        | 13859          | 7187          | 6672         | 0        | 66546         | 37980         | 28565         | 1        |
| East Siang          | 7             | 99019          | 50466         | 48552         | 1        | 12115          | 6106          | 6009         | 0        | 63905         | 35017         | 28888         |          |
| Upper Siang         | 8             | 35289          | 18657         | 16632         | 0        | 4627           | 2351          | 2276         | 0        | 18378         | 10450         | 7928          |          |
| Changlang           | 9             | 147951         | 77288         | 70662         | 1        | 25478          | 13042         | 12436        | 0        | 75814         | 45488         | 30325         | 1        |
| Tirap               | 10            | 111997         | 57992         | 54005         | 0        | 19317          | 9904          | 9413         | 0        | 48404         | 29751         | 18653         |          |
| Lower Subansiri     | 11            | 82839          | 41935         | 40904         | 0        | 9991           | 5074          | 4917         | 0        | 55602         | 30374         | 25228         |          |
| Kurung Kumey        | 12            | 89717          | 44226         | 45491         | 0        | 15540          | 7856          | 7684         | 0        | 37583         | 20831         | 16752         |          |
| Dibang Valley       | 13            | 7948           | 4396          | 3552          | 0        | 1104           | 603           | 501          | 0        | 4435          | 2632          | 1803          |          |
| Lower Dibang Valley | 14            | 53986          | 28127         | 25859         | 0        | 7714           | 3966          | 3748         | 0        | 32565         | 18511         | 14054         |          |
| Lohit               | 15            | 145538         | 76544         | 68994         | 0        | 23606          | 12082         | 11524        | 0        | 85206         | 49794         | 35412         |          |
| Anjaw               | 16            | 21089          | 11686         | 9403          | 0        | 3390           | 1735          | 1655         | 0        | 10514         | 6920          | 3594          |          |
| <b>Total A.P.</b>   |               | <b>1382611</b> | <b>720227</b> | <b>662379</b> | <b>5</b> | <b>202759</b>  | <b>103430</b> | <b>99329</b> | <b>0</b> | <b>789943</b> | <b>454529</b> | <b>335411</b> | <b>3</b> |

**Source : 2011 Census.**



## 2. CLIMATE AND RAINFALL.



**ANNUAL RAINFALL IN THE DISTRICT HEADS QUARTERS OF ARUNACHAL PRADESH as on 31.3.2023**

Table No: 2.1

*( Inmillimetres )*

| Rain gauge station | During the Year |          |
|--------------------|-----------------|----------|
|                    | 2022            | 2023     |
| <b>1</b>           | <b>2</b>        | <b>3</b> |
| Tawang             | 511.6           | 511.6    |
| Bomdila            | -               | 7090     |
| Seppa              | -               | 363      |
| Itanagar           | 16110.65        | -        |
| Ziro               | 1013.5          | 315.83   |
| Koloriang          |                 | -        |
| Daporijo           | 1500-2000       | -        |
| Aalo               | -               | 2826.8   |
| Pasighat           | -               | -        |
| Yingkiong          | -               | -        |
| Anini              | -               | -        |
| Roing              | 252.8           | 580.4    |
| Tezu               | -               | -        |
| Hauliyang          | -               | -        |
| Changlang          | -               | -        |
| Khonsa             | -               | -        |
| Karadadi           | -               | 2060     |
| Leparada           | -               | 578      |
| Namsai             | -               | 145.80   |

Source: Chief Engineer, R.W.D, Arunachal Pradesh, Itanagar.



**ALTITUDES OF SELECTED PLACES OF ARUNACHAL PRADESH as on 31.3.2023**

Table No: 2.2

| <b>Sl. No.</b> | <b>Name of Districts</b> | <b>HQ</b>                 | <b>MSL ( In Meters)</b> |
|----------------|--------------------------|---------------------------|-------------------------|
| 1              | Tawang                   | Tawang                    | 3025-3048               |
| 2              | West Kameng              | Bomdila                   | 2430-2700               |
| 3              | East Kameng              | Seppa                     | 363                     |
| 4              | Pakke Kesang             | Lemmi                     | 100-1500                |
| 5              | Papum Pare               | Yupia(Naharlagun)         | 155                     |
| 6              | Itanagar                 | Itanagar (Capital Comlex0 | 320                     |
| 7              | Lower Subansiri          | Ziro                      | 1780                    |
| 8              | Kra-Daadi                | Palin                     | 1080                    |
| 9              | Kurung Kumey             | Koloriang                 | 1000                    |
| 10             | Upper Subansiri          | Daporijo                  | 600                     |
| 11             | Kamle                    | Raga                      | -                       |
| 12             | West Siang               | Aalo                      | 619                     |
| 13             | Lep Rada                 | Bassar                    | 578                     |
| 14             | Si-Yomu                  | Tato                      | -                       |
| 15             | Upper Siang              | yingkiong                 | 200                     |
| 16             | East Siang               | Pasighat                  | 152                     |
| 17             | Lower Siang              | likabali                  | 185                     |
| 18             | L/Dibang Valley          | Roing                     | 390                     |
| 19             | Dibang valley            | Anini                     | 1968                    |
| 20             | Lohit                    | Tezu                      | 185                     |
| 21             | Anjaw                    | hawai                     | 1296                    |
| 22             | Namsai                   | Namsai                    | 156                     |
| 23             | Changlang                | Changlang                 | 580                     |
| 24             | Tirap                    | Khonsa                    | 1215                    |
| 25             | Longding                 | Longding                  | 693                     |
| 26             | Siang                    | pangin                    | 131                     |

**Source: District Statistical Handbook**

### 3. ARGRICULTURE

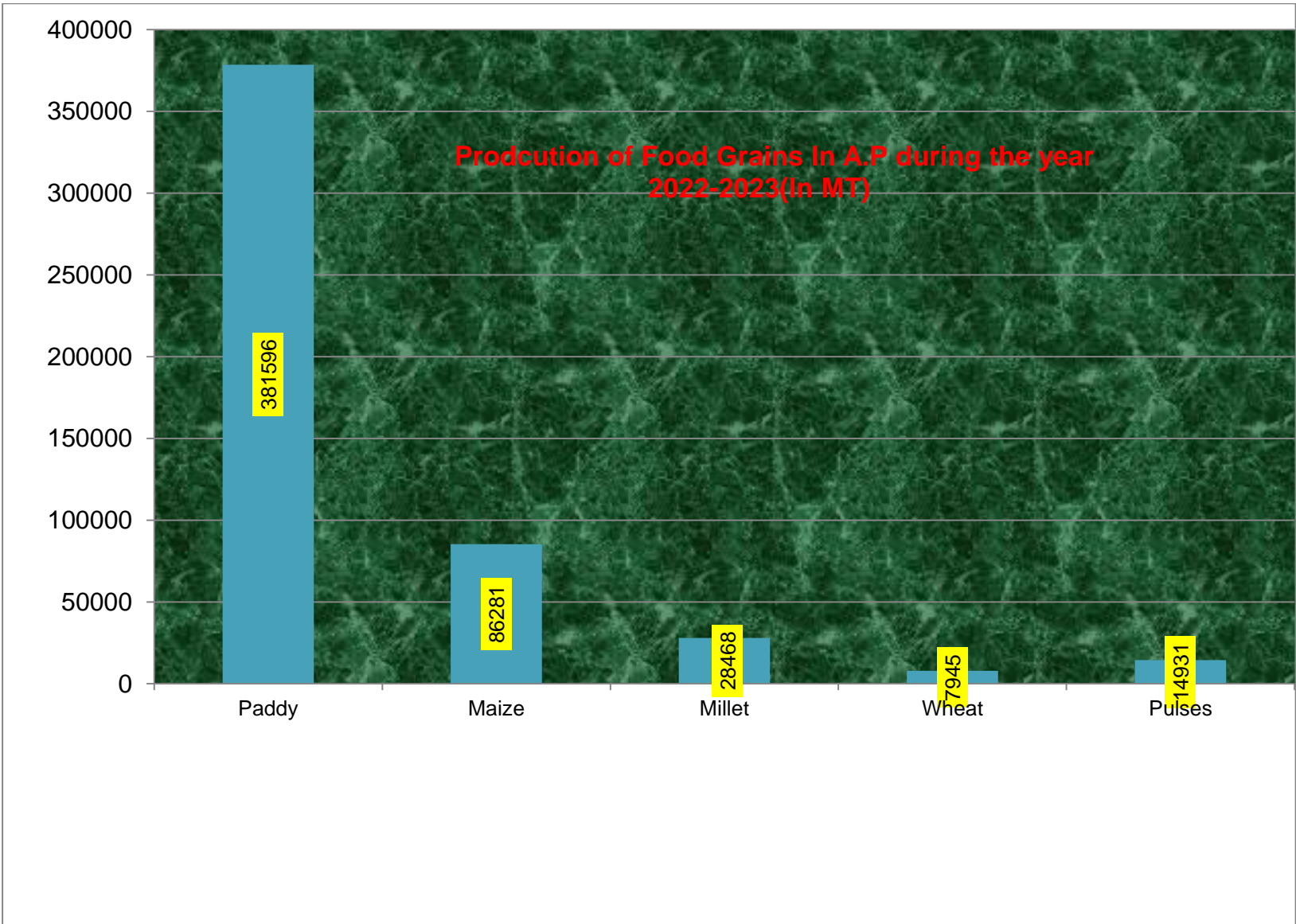
**DISTRICT-WISE LAND USE STATISTICS IN RESPECT OF ARUNACHAL PRADESH  
AS PER LAST AGRICULTURAL Census (as on-2023)**

Table No : 3.1

(Area in Hect)

| Sl. No.      | Districts       | Operational Holding as per Agri census |            | Net Area Sown | Current fallow land | Uncultivated land excluding fallow land | Fallow land other than current fallow land | Culturable waste land | Land not available for cultivation | Gross cropped Area |              | Net irrigated Area |
|--------------|-----------------|--|------------|---------------|---------------------|---|--|-----------------------|------------------------------------|--------------------|--------------|--------------------|
|              |                 | No                                     | Area       |               |                     |   |  |                       |                                    | irrigated          | Un-irrigated |                    |
| 0.           | 1.              | 2.                                     | 3.         | 4.            | 5.                  | 6.                                      | 7.   | 8.                    | 9.                                 | 10.                | 11.          | 12.                |
| 1            | Tawang          | 4870                                   | 4295.26    | 4478          | 882                 | 1745                                    | 1105                                       | 2924                  | 1322                               | 499                | 6006         | 490                |
| 2            | West Kameng     | 5343                                   | 11764.675  | 8179          | 804                 | 1696                                    | 1397                                       | 3413                  | 1530                               | 497                | 8883         | 489                |
| 3            | East Kameng     | 5685                                   | 20844.431  | 9239          | 1132                | 1099                                    | 3579                                       | 738                   | 904                                | 1715               | 10378        | 1702               |
| 4            | Pakke Kesang    | -                                      | -          | 4433          | 621                 | 571                                     | 1918                                       | 388                   | 488                                | 883                | 4584         | 872                |
| 5            | Papum Pare      | 4887                                   | 18992.161  | 16133         | 1972                | 1040                                    | 1767                                       | 2658                  | 2374                               | 5689               | 16235        | 5678               |
| 6            | Lower Subansiri | 10071                                  | 16828.017  | 11322         | 1941                | 990                                     | 774  | 727                   | 1176                               | 3047               | 9774         | 3017               |
| 7            | Kra Daadi       | 7162                                   | 20595.051  | 1769          | 1109                | 705                                     | 374  | 1411                  | 703                                | 542                | 1760         | 539                |
| 8            | Kurung Kumey    | 4033                                   | 14182.677  | 1672          | 1388                | 869                                     | 469  | 1735                  | 862                                | 512                | 1584         | 509                |
| 9            | Upper Subansiri | 8396                                   | 42237.329  | 7414          | 1520                | 3095                                    | 3592                                       | 4082                  | 5296                               | 1948               | 8500         | 1928               |
| 10           | Kamle           | -                                      | -          | 5950          | 1294                | 1073                                    | 1800                                       | 1257                  | 1712                               | 1622               | 6275         | 1612               |
| 11           | West Siang      | 11391                                  | 37048.912  | 7271          | 1113                | 2061                                    | 1156                                       | 745                   | 1789                               | 3682               | 5294         | 3646               |
| 12           | Lepa Rada       | -                                      | -          | 4174          | 602                 | 857                                     | 641  | 372                   | 1185                               | 1535               | 4281         | 1524               |
| 13           | Si- Yomi        | -                                      | -          | 3306          | 467                 | 1681                                    | 503  | 609                   | 1131                               | 2101               | 1749         | 2088               |
| 14           | Upper Siang     | 4361                                   | 15521.858  | 9635          | 1193                | 1095                                    | 1238                                       | 5795                  | 1588                               | 2404               | 10447        | 2384               |
| 15           | East Siang      | 4180                                   | 22812.771  | 19211         | 1272                | 2105                                    | 1421                                       | 3264                  | 3164                               | 5856               | 23143        | 5841               |
| 16           | Lower Siang     | -                                      | -          | 8725          | 710                 | 1577                                    | 764  | 1115                  | 1558                               | 2489               | 11554        | 2476               |
| 17           | Lower D Valley  | 1725                                   | 12627.376  | 29989         | 1321                | 1244                                    | 1291                                       | 1702                  | 932                                | 7159               | 33902        | 7147               |
| 18           | Dibang Valley   | 2073                                   | 9453.132   | 5148          | 1263                | 1015                                    | 1449                                       | 735                   | 642                                | 256                | 6161         | 252                |
| 19           | Lohit           | 1676                                   | 11408.744  | 12932         | 705                 | 1103                                    | 939  | 989                   | 1478                               | 2011               | 19201        | 2001               |
| 20           | Anjaw           | 2936                                   | 8697.872   | 8586          | 1106                | 1656                                    | 1641                                       | 5842                  | 1349                               | 1815               | 7804         | 1804               |
| 21           | Namsai          | 6388                                   | 136850.474 | 19889         | 1129                | 1627                                    | 1605                                       | 1521                  | 2217                               | 3403               | 29324        | 3389               |
| 22           | Changlang       | 14134                                  | 43907.479  | 20822         | 2219                | 4015                                    | 7079                                       | 1370                  | 23728                              | 6767               | 20089        | 6752               |
| 23           | Tirap           | 1527                                   | 11027.528  | 8902          | 2394                | 6026                                    | 8572                                       | 4767                  | 671                                | 1802               | 9959         | 1788               |
| 24           | Longding        | 7309                                   | 21789.746  | 8552          | 3074                | 7258                                    | 10493                                      | 5855                  | 858                                | 1115               | 9100         | 1104               |
| 25           | Siang           | 5106                                   | 22218.579  | 15173         | 1536                | 3037                                    | 1653                                       | 2418                  | 3322                               | 4794               | 12515        | 4778               |
| <b>Total</b> |                 | 113253                                 | 379939.72  | 252904        | 32767               | 49240                                   | 57220                                      | 56432                 | 61979                              | 64143              | 278503       | 63810              |

Source : Directorate of Agriculture, Govt. A.P, Naharlagun



**DISTRICT- WISE ACHIEVEMENT REPORT ON AREA, PRODUCTION AND YIELD IN RESPECT OF  
FOOD GRAINS DURING THE YEAR 2022-23**

Table No: 3.2

(Area in Hect. , Production in MT.Yeild in Qntls/Hect)

| District        | Paddy  |        |       | Maize |       |       | Millet |       |       | Wheat |       |       | Pulses |       |       | Total  |        |       |
|-----------------|--------|--------|-------|-------|-------|-------|--------|-------|-------|-------|-------|-------|--------|-------|-------|--------|--------|-------|
|                 | Area   | Prodn  | Yield | Area  | Prodn | Yield | Area   | Prodn | Yield | Area  | Prodn | Yield | Area   | Prod  | Yield | Area   | Prodn  | Yield |
| 1               | 2      | 3      | 4     | 5     | 6     | 7     | 8      | 9     | 10    | 11    | 12    | 13    | 14     | 15    | 16    | 17     | 18     | 19    |
| Tawang          | 949    | 2812   | 29.63 | 950   | 2272  | 23.92 | 1291   | 1492  | 11.56 | 1144  | 2032  | 17.76 | 347    | 499   | 14.38 | 4681   | 9107   | 19.46 |
| West Kameng     | 985    | 2729   | 27.71 | 3157  | 5702  | 18.06 | 1307   | 1273  | 9.74  | 818   | 1387  | 16.96 | 889    | 990   | 11.14 | 7156   | 12081  | 16.88 |
| East Kameng     | 6532   | 13213  | 20.22 | 2118  | 3232  | 15.26 | 611    | 654   | 10.70 | 109   | 252   | 23.12 | 930    | 827   | 8.89  | 10300  | 18187  | 17.66 |
| Pakke Kesang    | 2845   | 5812   | 20.43 | 883   | 1370  | 15.52 | 268    | 289   | 10.80 | 47    | 111   | 23.62 | 398    | 355   | 8.92  | 4441   | 7937   | 17.87 |
| Papum Pare      | 12356  | 37408  | 30.28 | 2747  | 4895  | 17.82 | 1025   | 1304  | 12.72 | 307   | 753   | 24.53 | 568    | 719   | 12.66 | 17003  | 45079  | 26.51 |
| Lower Subansiri | 6241   | 19325  | 30.96 | 614   | 1438  | 23.42 | 1525   | 1255  | 8.23  | -     | -     | -     | 446    | 698   | 15.65 | 8826   | 22716  | 25.74 |
| Kra Daadi       | 664    | 1991   | 29.98 | 348   | 575   | 16.52 | 240    | 235   | 9.81  | -     | -     | -     | 107    | 121   | 11.31 | 1359   | 2922   | 21.50 |
| Kurung Kumey    | 691    | 2068   | 29.93 | 278   | 479   | 17.23 | 204    | 197   | 9.67  | -     | -     | -     | 98     | 110   | 11.22 | 1271   | 2854   | 22.45 |
| Upper Subansiri | 4496   | 14228  | 31.65 | 1187  | 1855  | 15.63 | 1585   | 2011  | 12.69 | -     | -     | -     | 526    | 739   | 14.05 | 7794   | 18833  | 24.16 |
| Kamle           | 3658   | 10611  | 29.01 | 565   | 1188  | 21.03 | 591    | 1006  | 17.02 | -     | -     | -     | 305    | 393   | 12.89 | 5119   | 14910  | 29.13 |
| West Siang      | 6447   | 16293  | 25.27 | 643   | 1072  | 16.67 | 460    | 391   | 8.50  | -     | -     | -     | 184    | 354   | 19.24 | 7734   | 18110  | 23.42 |
| Lepa Rada       | 3664   | 9200   | 25.11 | 587   | 984   | 16.76 | 402    | 374   | 9.30  | -     | -     | -     | 168    | 251   | 14.94 | 4821   | 10744  | 22.29 |
| Shi- Yomi       | 2738   | 6841   | 24.99 | 294   | 553   | 18.81 | 221    | 246   | 11.13 | -     | -     | -     | 78     | 150   | 19.23 | 3331   | 7790   | 23.39 |
| Upper Siang     | 6944   | 20455  | 29.46 | 1824  | 2577  | 14.13 | 1450   | 1356  | 9.35  | -     | -     | -     | 505    | 553   | 10.96 | 10723  | 24941  | 23.26 |
| East Siang      | 15132  | 42115  | 27.83 | 2439  | 4929  | 20.21 | 1411   | 1668  | 11.82 | 88    | 233   | 26.48 | 804    | 728   | 9.05  | 19874  | 49673  | 24.99 |
| Lower Siang     | 4989   | 11754  | 23.56 | 2551  | 4189  | 16.42 | 1691   | 1623  | 9.60  | 44    | 115   | 26.14 | 702    | 687   | 9.79  | 9977   | 18368  | 18.41 |
| Lower D Valley  | 14475  | 35773  | 24.71 | 8890  | 12322 | 13.86 | 1832   | 1636  | 8.93  | 399   | 807   | 20.23 | 1191   | 1206  | 10.13 | 26787  | 51744  | 19.32 |
| Dibang Valley   | 1917   | 3446   | 17.98 | 2101  | 3124  | 14.87 | 843    | 866   | 10.27 | -     | -     | -     | 467    | 357   | 7.64  | 5328   | 7793   | 14.63 |
| Lohit           | 4764   | 15233  | 31.98 | 4543  | 5733  | 12.62 | 93     | 87    | 9.35  | 229   | 486   | 21.22 | 1114   | 1223  | 10.98 | 10743  | 22762  | 21.19 |
| Anjaw           | 3826   | 6441   | 16.83 | 1565  | 3759  | 24.02 | 2455   | 2853  | 11.62 | -     | -     | -     | 225    | 257   | 11.42 | 8071   | 13310  | 16.49 |
| Namsai          | 8928   | 30513  | 34.18 | 6867  | 8597  | 12.52 | 108    | 113   | 10.46 | 342   | 718   | 20.99 | 1739   | 1602  | 9.21  | 17984  | 41543  | 23.10 |
| Changlang       | 9703   | 32669  | 33.67 | 1225  | 1962  | 16.02 | 1869   | 1224  | 6.55  | 381   | 876   | 22.99 | 941    | 936   | 9.95  | 14119  | 37667  | 26.68 |
| Tirap           | 3173   | 6935   | 21.86 | 4034  | 4861  | 12.05 | 1665   | 1405  | 8.44  | 110   | 175   | 15.91 | 216    | 253   | 11.71 | 9198   | 13629  | 14.82 |
| Longding        | 3154   | 8318   | 26.37 | 1842  | 4424  | 24.02 | 2758   | 3246  | 11.77 | -     | -     | -     | 253    | 242   | 9.57  | 8007   | 16230  | 20.27 |
| Siang           | 7895   | 25413  | 32.19 | 2391  | 4189  | 17.52 | 1557   | 1664  | 10.69 | -     | -     | -     | 582    | 581   | 9.98  | 12425  | 31847  | 25.63 |
| Total           | 137166 | 381596 | 27.82 | 54643 | 86281 | 15.79 | 27462  | 28468 | 10.36 | 4018  | 7945  | 19.77 | 13783  | 14831 | 10.76 | 237072 | 520777 | 21.90 |

Source : Directorate of Agriculture, Govt. of A.P, Naharlagun

**DISTRICT- WISE ACHIVEMENT REPORT ON AREA, PRODUCTION AND YIELD IN RESPECT OF COMMERCIAL CROPS  
DURING THE YEAR 2022-2023.**

Table No: 3.3

(Area in Hect. , Production in MT)(Yeild in Qntls/Hect)

| District     | Oil seeds    |              |              | Potato      |              |              | Ginger      |              |              | Turmeric    |             |              |
|--------------|--------------|--------------|--------------|-------------|--------------|--------------|-------------|--------------|--------------|-------------|-------------|--------------|
|              | Area         | Prod.        | Yield        | Area        | Prod.        | Yield        | Area        | Prod.        | Yield        | Area        | Prod.       | Yield        |
| 1            | 2            | 3            | 4            | 5           | 6            | 7            | 8           | 9            | 10           | 11          | 12          | 13           |
| Tawang       | 334          | 502          | 15.03        | 542         | 4721         | 87.10        | 137         | 519          | 37.88        | 41          | 127         | 30.98        |
| West Kameng  | 356          | 532          | 14.94        | 492         | 3781         | 76.85        | 135         | 670          | 49.63        | -           | -           | -            |
| East Kameng  | 932          | 1112         | 11.93        | 126         | 808          | 64.13        | 110         | 544          | 49.45        | -           | -           | -            |
| Pakke Kesang | 404          | 490          | 12.13        | 56          | 359          | 64.11        | 48          | 236          | 49.17        | -           | -           | -            |
| Papum Pare   | 2191         | 2570         | 11.73        | 346         | 3035         | 87.72        | 248         | 1813         | 73.10        | 59          | 308         | 52.20        |
| L/Subansiri  | 739          | 926          | 12.53        | 279         | 2257         | 80.90        | 198         | 1123         | 56.72        | -           | -           | -            |
| Kra Daadi    | 98           | 111          | 11.33        | 117         | 263          | 22.48        | 26          | 162          | 62.31        | -           | -           | -            |
| K/Kumey      | 89           | 100          | 11.24        | 94          | 341          | 36.28        | 23          | 136          | 59.13        | -           | -           | -            |
| U /Subansiri | 408          | 501          | 12.28        | 251         | 2033         | 81.00        | 226         | 1646         | 72.83        | -           | -           | -            |
| Kamle        | 452          | 566          | 12.52        | 183         | 1490         | 81.42        | 138         | 859          | 62.25        | -           | -           | -            |
| West Siang   | 602          | 519          | 8.62         | 90          | 714          | 79.33        | 52          | 397          | 76.35        | 22          | 100         | 45.45        |
| Lepa Rada    | 397          | 474          | 11.94        | 87          | 671          | 77.13        | 75          | 569          | 75.87        | 27          | 113         | 41.85        |
| Shi- Yomi    | 260          | 202          | 7.77         | 40          | 286          | 71.50        | 22          | 115          | 52.27        | 11          | 51          | 46.36        |
| Upper Siang  | 249          | 260          | 10.44        | 213         | 1662         | 78.03        | 323         | 1727         | 53.47        | -           | -           | -            |
| East Siang   | 3130         | 2955         | 9.44         | 509         | 3511         | 68.98        | 686         | 5022         | 73.21        | 142         | 656         | 46.20        |
| Lower Siang  | 961          | 2240         | 23.31        | 413         | 2773         | 67.14        | 406         | 2948         | 72.61        | 100         | 385         | 38.50        |
| L/D Valley   | 5614         | 5861         | 10.44        | 451         | 3414         | 75.70        | 3036        | 23450        | 77.24        | 152         | 983         | 64.67        |
| D/ Valley    | 293          | 305          | 10.41        | 179         | 1031         | 57.60        | 170         | 864          | 50.82        | -           | -           | -            |
| Lohit        | 4485         | 4171         | 9.30         | 415         | 3322         | 80.05        | 174         | 1317         | 75.69        | 78          | 389         | 49.87        |
| Anjaw        | 301          | 336          | 11.16        | 86          | 508          | 59.07        | 75          | 389          | 51.87        | 52          | 176         | 33.85        |
| Namsai       | 6723         | 6353         | 9.45         | 604         | 5016         | 83.05        | 815         | 6269         | 76.92        | 102         | 552         | 51.12        |
| Changlang    | 4930         | 4693         | 9.52         | 176         | 1194         | 67.84        | 606         | 4437         | 73.22        | 127         | 387         | 30.47        |
| Tirap        | 306          | 475          | 15.52        | 187         | 1403         | 75.03        | 54          | 295          | 54.63        | -           | -           | -            |
| Longding     | 329          | 389          | 11.82        | 97          | 541          | 55.77        | 49          | 336          | 68.57        | -           | -           | -            |
| Siang        | 2141         | 2276         | 10.63        | 469         | 3012         | 64.22        | 517         | 3797         | 73.44        | 109         | 477         | 43.76        |
| <b>Total</b> | <b>36724</b> | <b>38919</b> | <b>10.60</b> | <b>6502</b> | <b>48146</b> | <b>74.05</b> | <b>8349</b> | <b>59640</b> | <b>71.43</b> | <b>1022</b> | <b>4704</b> | <b>46.03</b> |

| Chilly |       |       | Sugarcane |       |       | Vegetables |       |       | Others |       |       |
|--------|-------|-------|-----------|-------|-------|------------|-------|-------|--------|-------|-------|
| Area   | Prod. | Yield | Area      | Prod. | Yield | Area       | Prod. | Yield | Area   | Prod. | Yield |
| 14     | 15    | 16    | 17        | 18    | 19    | 20         | 21    | 22    | 23     | 24    | 25    |
| 132    | 347   | 26329 | -         | -     | -     | 452        | 2075  | 45.91 | 186    | 436   | 23.44 |

|      |       |       |      |       |        |       |        |       |      |       |       |
|------|-------|-------|------|-------|--------|-------|--------|-------|------|-------|-------|
| 112  | 362   | 32.32 | -    | -     | -      | 930   | 6467   | 69.54 | 167  | 378   | 22.63 |
| 111  | 356   | 32.07 | -    | -     | -      | 393   | 1974   | 50.23 | 88   | 203   | 23.07 |
| 48   | 170   | 35.42 | -    | -     | -      | 179   | 791    | 54.25 | 41   | 95    | 23.17 |
| 141  | 492   | 34.89 | 241  | 5102  | 211.70 | 474   | 2212   | 46.67 | 271  | 435   | 16.05 |
| 143  | 441   | 30.84 | 84   | 2447  | 291.31 | 2296  | 10518  | 45.81 | 162  | 305   | 18.83 |
| 178  | 412   | 23.15 | 110  | 1395  | 126.82 | 172   | 1060   | 61.63 | 166  | 373   | 22.47 |
| 112  | 292   | 26.07 | 70   | 942   | 134.57 | 146   | 915    | 62.67 | 186  | 334   | 17.96 |
| 242  | 597   | 24.67 | 62   | 1820  | 293.55 | 1063  | 6853   | 64.47 | 217  | 342   | 15.76 |
| 117  | 342   | 29.23 | 53   | 1575  | 297.17 | 1333  | 6524   | 48.94 | 143  | 280   | 19.58 |
| 45   | 148   | 32.89 | 33   | 738   | 223.66 | 129   | 1049   | 81.31 | 125  | 244   | 19.52 |
| 47   | 169   | 35.96 | 31   | 873   | 281.61 | 139   | 1061   | 76.33 | 143  | 265   | 18.53 |
| 19   | 57    | 30.00 | 14   | 312   | 222.86 | 59    | 500    | 84.75 | 56   | 112   | 20.00 |
| 312  | 707   | 22.66 | 202  | 3635  | 179.95 | 463   | 1754   | 37.88 | 277  | 586   | 21.16 |
| 205  | 615   | 30.00 | 185  | 7109  | 384.27 | 1103  | 7497   | 67.97 | 1442 | 2042  | 14.16 |
| 183  | 552   | 30.16 | 131  | 4782  | 365.04 | 672   | 4869   | 72.46 | 728  | 1128  | 15.49 |
| 219  | 662   | 30.23 | 137  | 2646  | 193.14 | 1002  | 5322   | 53.11 | 1211 | 1680  | 13.87 |
| 99   | 263   | 26.67 | -    | -     | -      | 173   | 621    | 35.90 | 176  | 395   | 22.44 |
| 104  | 338   | 32.50 | 32   | 819   | 255.94 | 3427  | 17680  | 51.59 | 1397 | 1819  | 13.02 |
| 65   | 217   | 33.38 | -    | -     | -      | 770   | 3454   | 44.86 | 103  | 245   | 23.79 |
| 139  | 437   | 31.44 | 42   | 1079  | 256.90 | 5111  | 26654  | 52.15 | 422  | 665   | 15.76 |
| 799  | 2767  | 34.63 | 599  | 8848  | 147.71 | 4363  | 26907  | 61.67 | 583  | 857   | 14.70 |
| 83   | 275   | 33.13 | -    | -     | -      | 1142  | 3265   | 28.59 | 277  | 565   | 20.40 |
| 98   | 350   | 35.71 | -    | -     | -      | 1310  | 5456   | 41.65 | 172  | 411   | 23.90 |
| 168  | 539   | 31.08 | 134  | 2447  | 182.61 | 795   | 3767   | 47.37 | 438  | 819   | 18.70 |
| 3921 | 11907 | 30.37 | 2160 | 46569 | 215.60 | 28096 | 149425 | 53.18 | 9177 | 15014 | 16.36 |

Source : Directorate of Agriculture, Naharlagun.

**DISTRICT WISE AREA AVERAGE YIELD PER HECT OF H.Y.V. CROPS IN ARUNACHAL PRADESH DURING  
THE YEAR 2022-2023.**

**Table No: 3.4**

*(Area in Hect. / Yield in Qntl./Production in MT)*

| District        | Paddy    |          |          | Maize    |          |          | Wheat    |          |           | Millet    |           |           | Total     |           |           |
|-----------------|----------|----------|----------|----------|----------|----------|----------|----------|-----------|-----------|-----------|-----------|-----------|-----------|-----------|
|                 | Area     | Prodn    | Yield    | Area     | Prodn    | Yield    | Area     | Prodn    | Yield     | Area      | Prodn     | Yield     | Area      | Prodn     | Yield     |
| <b>1</b>        | <b>2</b> | <b>3</b> | <b>4</b> | <b>5</b> | <b>6</b> | <b>7</b> | <b>8</b> | <b>9</b> | <b>10</b> | <b>11</b> | <b>12</b> | <b>13</b> | <b>14</b> | <b>15</b> | <b>16</b> |
| Tawang          | 495      | 1063     | 21.47    | 714      | 1755     | 24.58    | 1144     | 2032     | 17.76     | 617       | 727       | 11.78     | 2970      | 5577      | 18.78     |
| West Kameng     | 565      | 1144     | 20.25    | 2029     | 4393     | 21.65    | 818      | 1387     | 16.96     | 602       | 624       | 10.37     | 4014      | 7548      | 18.80     |
| East Kameng     | 2620     | 6678     | 25.49    | 1316     | 2565     | 19.49    | 109      | 252      | 23.12     | 135       | 155       | 11.48     | 4180      | 9650      | 23.09     |
| Pakke Kesang    | 1134     | 2980     | 26.28    | 564      | 1114     | 19.75    | 47       | 111      | 23.62     | 59        | 68        | 11.53     | 1804      | 4273      | 23.69     |
| Papum Pare      | 4235     | 13383    | 31.60    | 1799     | 4569     | 24.40    | 307      | 753      | 24.53     | 297       | 382       | 12.86     | 6638      | 19087     | 28.75     |
| Lower Subansiri | 3065     | 9606     | 31.34    | 511      | 1186     | 23.21    | -        | -        | -         | 650       | 765       | 11.77     | 4226      | 11557     | 27.35     |
| Kra Daadi       | 199      | 517      | 25.98    | 149      | 435      | 29.19    | -        | -        | -         | 63        | 65        | 10.32     | 411       | 1017      | 24.74     |
| Kurung Kumey    | 201      | 484      | 24.08    | 157      | 457      | 29.11    | -        | -        | -         | 54        | 54        | 10.00     | 412       | 995       | 24.15     |
| Upper Subansiri | 1856     | 5568     | 30.00    | 756      | 1260     | 16.67    | -        | -        | -         | 584       | 710       | 12.16     | 3196      | 7538      | 23.59     |
| Kamle           | 1203     | 3627     | 30.15    | 239      | 416      | 17341    | -        | -        | -         | 226       | 255       | 11.28     | 1668      | 4298      | 25.77     |
| West Siang      | 2922     | 7581     | 25.94    | 384      | 549      | 14.30    | -        | -        | -         | 216       | 225       | 10.42     | 3522      | 8355      | 23.72     |
| Lepa Rada       | 1780     | 4767     | 26.78    | 461      | 769      | 16.68    | -        | -        | -         | 201       | 216       | 10.75     | 2442      | 5752      | 23.55     |
| Shi- Yomi       | 1951     | 5108     | 26.18    | 257      | 379      | 14.75    | -        | -        | -         | 112       | 163       | 14.55     | 2320      | 5650      | 24.35     |
| Upper Siang     | 3209     | 7743     | 24.13    | 1131     | 2035     | 17.99    | -        | -        | -         | 639       | 743       | 11.63     | 4979      | 10521     | 21.13     |



| District       | Paddy        |               |              | Maize        |              |              | Wheat       |             |              | Millet       |              |              | Total        |               |              |
|----------------|--------------|---------------|--------------|--------------|--------------|--------------|-------------|-------------|--------------|--------------|--------------|--------------|--------------|---------------|--------------|
|                | Area         | Prodn         | Yield        | Area         | Prodn        | Yield        | Area        | Prodn       | Yield        | Area         | Prodn        | Yield        | Area         | Prodn         | Yield        |
| 1              | 2            | 3             | 4            | 5            | 6            | 7            | 8           | 9           | 10           | 11           | 12           | 13           | 14           | 15            | 16           |
| East Siang     | 3653         | 13819         | 37.83        | 1713         | 4154         | 24.25        | 88          | 233         | 26.48        | 736          | 819          | 11.13        | 6190         | 19025         | 30.74        |
| Lower Siang    | 1369         | 4504          | 32.90        | 704          | 1858         | 26.39        | 44          | 115         | 26.14        | 230          | 272          | 11.83        | 2347         | 6749          | 28.76        |
| Lower D Valley | 3347         | 9619          | 28.74        | 4074         | 7488         | 18.38        | 399         | 807         | 20.23        | 656          | 690          | 10.52        | 8476         | 18604         | 21.95        |
| Dibang Valley  | 1248         | 2351          | 18.84        | 1384         | 2547         | 18.40        | -           | -           | -            | 255          | 304          | 11.92        | 2887         | 5202          | 18.02        |
| Lohit          | 2266         | 7701          | 33.98        | 2682         | 4989         | 18.60        | 229         | 486         | 21.22        | 65           | 74           | 11.38        | 5242         | 13250         | 25.28        |
| Anjaw          | 1975         | 4011          | 20.31        | 1341         | 3593         | 26.79        | -           | -           | -            | 920          | 974          | 10.59        | 4236         | 8578          | 20.25        |
| Namsai         | 3090         | 10293         | 33.31        | 3904         | 6891         | 17.65        | 342         | 718         | 20.90        | 46           | 49           | 10.65        | 7382         | 17951         | 24.32        |
| Changlang      | 4164         | 14316         | 34.38        | 758          | 1702         | 22.45        | 381         | 876         | 22.99        | 700          | 645          | 9.21         | 6003         | 17539         | 29.22        |
| Tirap          | 1496         | 2857          | 19.10        | 950          | 2265         | 23.84        | 110         | 175         | 15.91        | 639          | 597          | 9.34         | 3195         | 5894          | 18.45        |
| Longding       | 1725         | 3210          | 18.61        | 1141         | 2859         | 25.06        | -           | -           | -            | 1014         | 1089         | 10.68        | 3880         | 7158          | 18.45        |
| Siang          | 4416         | 13182         | 29.85        | 1551         | 4650         | 29.98        | -           | -           | -            | 456          | 508          | 11.14        | 6423         | 18340         | 28.55        |
| <b>Total</b>   | <b>54184</b> | <b>156112</b> | <b>28.81</b> | <b>30669</b> | <b>64878</b> | <b>21.15</b> | <b>4018</b> | <b>7945</b> | <b>19.77</b> | <b>10172</b> | <b>11173</b> | <b>10.93</b> | <b>99043</b> | <b>240108</b> | <b>24.24</b> |

Source : Directorate of Agriculture, Naharlagun.

**DISTRICT-WISE CONSUMPTION OF CHEMICAL FERTILISERS IN ARUNACHAL PRADESH DURING THE YEAR 2022- 2023.**

Table No: 3.5

( In MT.)

| District            | Chemical Fertilizers |  |                             |            |
|---------------------|----------------------|--|-----------------------------|------------|
|                     | Nitrogenous(N)       | Phosphetic(P <sub>2</sub> O <sub>5</sub> ) | Potassic (K <sub>2</sub> O) | Total(NPK) |
| <b>1</b>            | <b>2</b>             | <b>3</b>                                   | <b>4</b>                    | <b>5</b>   |
| Tawang              | 47                   | 25   | 10                          | 82         |
| West Kameng         | 52                   | 29   | 12                          | 93         |
| East Kameng         | 6                    | 5  | 3                           | 14         |
| Pakke Kesang        | 4                    | 3  | 3                           | 10         |
| Papum Pare          | 14                   | 11   | 6                           | 31         |
| Lower Subansiri     | 8                    | 5  | 4                           | 17         |
| Kra Daadi           | -                    | -  | -                           | -          |
| Kurung Kumey        | -                    | -  | -                           | -          |
| Upper Subansiri     | -                    | -  | -                           | -          |
| Kamle               | -                    | -  | -                           | -          |
| West Siang          | 9                    | 7  | 3                           | 19         |
| Lepa Rada           | 6                    | 3  | 2                           | 11         |
| Shi- Yomi           | 8                    | 3  | 2                           | 13         |
| Upper Siang         | 9                    | 6  | 5                           | 20         |
| East Siang          | 20                   | 17   | 4                           | 41         |
| Lower Siang         | 9                    | 6  | 3                           | 18         |
| Lower Dibang Valley | 9                    | 6  | 4                           | 19         |
| Dibang Valley       | 7                    | 5  | 4                           | 16         |
| Lohit               | 15                   | 10   | 5                           | 30         |
| Anjaw               | 11                   | 6  | 6                           | 23         |
| Namsai              | 20                   | 16   | 6                           | 42         |
| Changlang           | 16                   | 7  | 5                           | 28         |
| Tirap               | 10                   | 7  | 6                           | 23         |
| Longding            | 7                    | 5  | 3                           | 15         |
| Siang               | 18                   | 11   | 5                           | 34         |
|                     | <b>305</b>           | <b>193</b>                                 | <b>101</b>                  | <b>599</b> |

Source : Directorate of Agriculture, Govt. A.P, Naharlagun.

## **4. HORTICULTURE**

**AREA/PRODUCTION/AVERAGE PRICE OF DIFFERENT HORTICULTURAL  
CROP IN ARUNACHAL PRADESH DURING THE YEAR 2022-2023.**

**Table No. 4.1**

| Sl. No.      | Name of Crops                        | Area (in Hect)  | Production (in M.T) | Averages Prices (Rs. /M.T) | Per KG (Rs) | Productivity (MT/Ha.) | Remarks (Rs/Kg) |
|--------------|--------------------------------------|-----------------|---------------------|----------------------------|-------------|-----------------------|-----------------|
| <b>(A)</b> 1 | <b>Apple</b>                         | 3657.31         | 6853.1              | 140,000                    | 140         | 1.87                  |                 |
| 2            | Orange                               | 15971.62        | 62633.43            | 80,000                     | 80          | 3.92                  |                 |
| 3            | Pine Apple                           | 3533.2          | 20459.52            | 50,000                     | 50          | 5.79                  |                 |
| 4            | Banana                               | 3025            | 16182.39            | 60,000                     | 60          | 5.34                  |                 |
| 5            | Walnut                               | 772.1           | 415                 | 350,000                    | 350         | 0.53                  |                 |
| 6            | Kiwi                                 | 3582.94         | 4492.9              | 200,000                    | 200         | 1.25                  |                 |
| 7            | Pears                                | 154.85          | 461.71              | 60,000                     | 60          | 2.98                  |                 |
| 8            | Guava                                | 177.29          | 285.54              | 50,000                     | 50          | 1.61                  |                 |
| 9            | Grape                                | 142.3           | 1223.87             | 160,000                    | 160         | 8.60                  |                 |
| 10           | Other Fruits Crop.                   | 3356.9823       | 14169.0973          | -                          | -           | 4.22                  |                 |
|              | <b>S/Total:-</b>                     | <b>34373.59</b> | <b>127176.6</b>     |                            |             | <b>3.69</b>           |                 |
| <b>(B)</b>   | <b>Plantation Crops.</b>             |                 |                     |                            |             |                       |                 |
| 1            | Areca nut                            | 2003.7          | 7089.25             | 150,000                    | 150         | 3.53                  |                 |
| 2            | Coconut                              | 188.11          | 58.5                | -                          | 80          | 0.31                  |                 |
| 3            | Others crop                          | 414             | 207                 | -                          | -           | 0.5                   |                 |
|              | <b>S/Total</b>                       | <b>2605.81</b>  | <b>7354.75</b>      |                            |             | <b>2.82</b>           |                 |
| <b>(C)</b>   | <b>Spices crop.</b>                  |                 |                     |                            |             |                       |                 |
| 1            | L/ Cardamom                          | 7575.61         | 1777.667            | 1,000,000                  | 1000        | 0.23                  |                 |
| 2            | Black Papper                         | 9.05            | 3.45                | 1,400,000                  | 1400        | 0.38                  |                 |
| 3            | Ginger                               | 4235.27         | 14971.07            | 150,000                    | 150         | 3.53                  |                 |
| 4            | Turmeric                             | 445.58          | 1911.48             | 45,000                     | 45          | 4.28                  |                 |
| 5            | Others Spices crop.                  | 74.28           | 92.18               | -                          | -           | 1.24                  |                 |
|              | <b>S/Total</b>                       | <b>12339.79</b> | <b>18755.85</b>     |                            |             | <b>1.51</b>           |                 |
| <b>(D)</b>   | <b>Flowers</b>                       | 20              | 165                 | -                          | -           | 8.25                  |                 |
| <b>(E)</b>   | <b>Medicine &amp; Aromatic Pants</b> | 159.42          | 746.2               | -                          | -           | 4.68                  |                 |
|              | <b>G/Total</b>                       | <b>49498.61</b> | <b>154198.35</b>    |                            |             | <b>3.11</b>           |                 |

Source: Directorate of Horticulture, Govt. of Arunachal Pradesh, Itanagar.

# 5. EDUCATION



NUMBER OF RECOGNIZED EDUCATIONAL INSTITUTIONS BY TYPE IN ARUNACHAL PRADESH

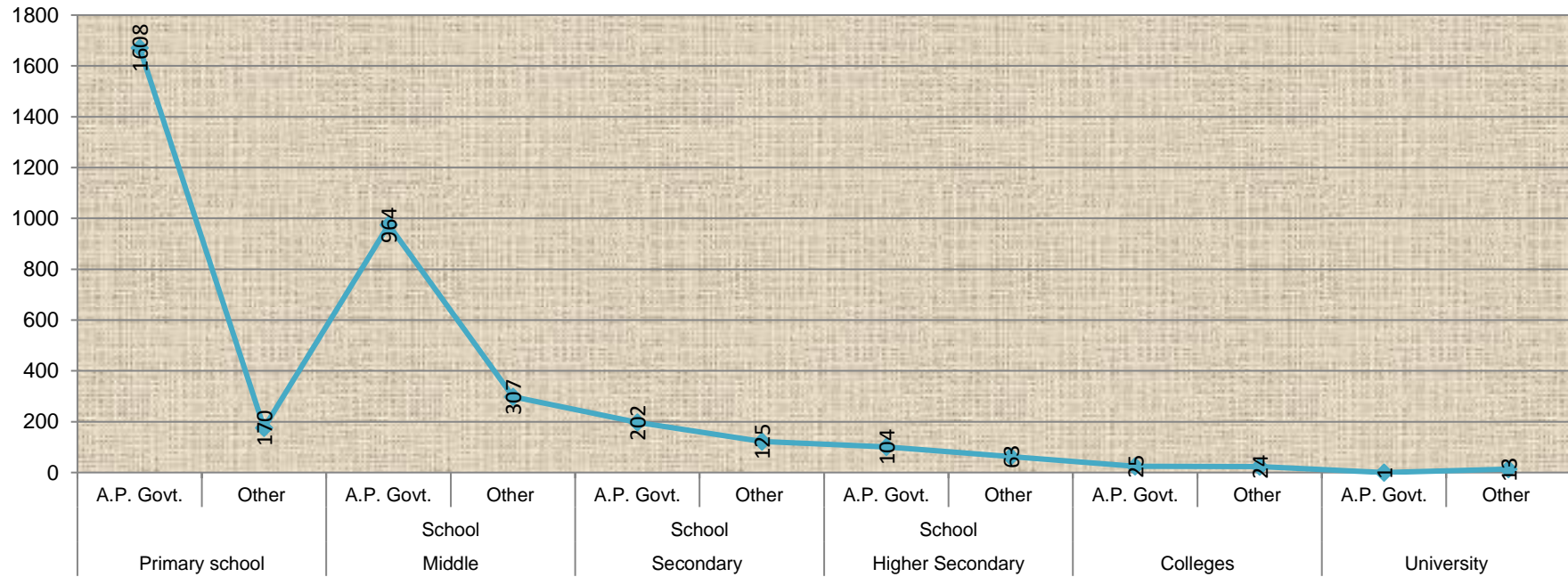
**NO OF RECOGNISED EDUCATIONAL INSTITUTION IN ARUNACHAL PRADESH DURING THE YEAR 2022-2023.**

Table No: 5.1

| Sl. No.  | Type of Institutions                     | Number of Institutions |            |             |
|----------|--|------------------------|------------|-------------|
|          |  | Government             | Others     | Total       |
| 1        | 2  | 3                      | 4          | 5           |
| <b>A</b> | <b>HIGHER AND TECHNICAL EDUCATION</b>    |                        |            |             |
| 1        | University central Government            | 2                      | 9          | 11          |
| 2        | National Institute of technology         | 1                      | -          | 1           |
| 3        | Deemed University                        | 1                      | -          | 1           |
| 4        | University State Govt.                   | 1                      | -          | 1           |
| 5        | Degree College (Including model college) | 18                     | 8          | 26          |
| 6        | Govt. Law college                        | 1                      | -          | 1           |
| 7        | Professional College                     | 3                      | 12         | 15          |
| 8        | Polytechnic                              | 6                      | 1          | 7           |
|          | <b>Total(A)</b>                          | <b>33</b>              | <b>30</b>  | <b>63</b>   |
| <b>B</b> | <b>ELEMENTARY EDUCATION</b>              |                        |            |             |
| 1        | Higher Secondary schools                 | 104                    | 63         | 167         |
| 2        | Secondary Schools                        | 202                    | 125        | 327         |
| 3        | Upper Primary Schools                    | 964                    | 307        | 1271        |
| 4        | Primary Schools                          | 1608                   | 170        | 1778        |
|          | <b>Total (B)</b>                         | <b>2878</b>            | <b>665</b> | <b>3543</b> |
|          | <b>Arunachal Pradesh (A+B)</b>           | <b>2911</b>            | <b>695</b> | <b>3606</b> |

Source: Directorate of Elementary Education & Handbook of Basic information on Higher & Technical Education, Itanagar.

## Classification of Educational Institutions in A.P as on 31.3.2023



**DISTRICT-WISE CLASSIFICATION OF EDUCATIONAL INSTITUTIONS IN ARUNACHAL PRADESH  
During the year 2022-2023.**

Table No: 5.2

| District            | Primary school |            | Middle School |            | Secondary School |            | Higher Secondary School |           | Colleges   |           | University |           |
|---------------------|----------------|------------|---------------|------------|------------------|------------|-------------------------|-----------|------------|-----------|------------|-----------|
|                     | A.P. Govt.     | Other      | A.P. Govt.    | Other      | A.P. Govt.       | Other      | A.P. Govt.              | Other     | A.P. Govt. | Other     | A.P. Govt. | Other     |
| 1                   | 2              | 3          | 4.            | 5.         | 6.               | 7.         | 8.                      | 9.        | 10.        | 11.       | 12.        | 13.       |
| Anjaw               | 47             | 4          | 33            | 2          | 2                | 2          | 2                       | 0         | -          | -         | -          | -         |
| Capital Complex     | 40             | 7          | 26            | 26         | 7                | 17         | 5                       | 22        | -          | -         | -          | -         |
| Changlang           | 183            | 14         | 68            | 24         | 16               | 13         | 9                       | 5         | 1          | 1         | -          | -         |
| Dibang Valley       | 4              | 2          | 14            | 0          | 1                | 0          | 1                       | 1         | -          | -         | -          | -         |
| East Kameng         | 88             | 12         | 46            | 12         | 8                | 2          | 5                       | 3         | 1          | -         | -          | -         |
| East Siang          | 57             | 3          | 45            | 19         | 17               | 9          | 7                       | 3         | 2          | 4         | 1          | 1         |
| Kamle               | 18             | 1          | 46            | 7          | 2                | 0          | 4                       | 1         | -          | -         | -          | -         |
| Kra Daadi           | 66             | 4          | 47            | 7          | 8                | 1          | 1                       | 0         | 1          | -         | -          | -         |
| Kurung Kumey        | 44             | 11         | 45            | 7          | 10               | 1          | 3                       | 1         | 2          | -         | -          | -         |
| Lepa Rada           | 24             | 5          | 16            | 9          | 3                | 1          | 3                       | 1         | 1          | 1         | -          | -         |
| Lohit               | 47             | 7          | 27            | 11         | 6                | 4          | 3                       | 1         | 1          | 1         | -          | -         |
| Longding            | 61             | 6          | 14            | 10         | 7                | 3          | 4                       | 1         | -          | -         | -          | -         |
| Lower Dibang Valley | 29             | 9          | 30            | 13         | 12               | 3          | 3                       | 3         | 2          | 1         | -          | -         |
| Lower Siang         | 35             | 2          | 18            | 6          | 6                | 1          | 5                       | 0         | -          | -         | -          | -         |
| Lower Subansiri     | 29             | 4          | 50            | 17         | 12               | 13         | 4                       | 4         | 1          | 2         | -          | 1         |
| Namsai              | 112            | 11         | 61            | 14         | 10               | 8          | 5                       | 2         | 1          | 2         | -          | 1         |
| Pakke Kessang       | 33             | 2          | 10            | 2          | 2                | 2          | 2                       | 0         | -          | -         | -          | -         |
| Papum Pare          | 112            | 5          | 62            | 24         | 14               | 9          | 4                       | 4         | 5          | 9         | -          | 8         |
| Shi Yomi            | 24             | 1          | 7             | 4          | 2                | 1          | 1                       | 0         | -          | -         | -          | -         |
| Siang               | 57             | 2          | 25            | 8          | 6                | 4          | 5                       | 0         | -          | -         | -          | -         |
| Tawang              | 56             | 7          | 38            | 15         | 7                | 3          | 4                       | 2         | 1          | -         | -          | -         |
| Tirap               | 70             | 11         | 34            | 9          | 8                | 6          | 3                       | 2         | 1          | -         | -          | -         |
| Upper Siang         | 63             | 9          | 30            | 11         | 5                | 4          | 5                       | 0         | 1          | -         | -          | -         |
| Upper Subansiri     | 133            | 7          | 73            | 14         | 14               | 3          | 4                       | 0         | 1          | -         | -          | -         |
| West Kameng         | 102            | 15         | 69            | 28         | 6                | 10         | 7                       | 3         | 2          | 1         | -          | 1         |
| West Siang          | 74             | 9          | 30            | 8          | 11               | 5          | 5                       | 4         | 1          | 2         | -          | 1         |
| <b>Total</b>        | <b>1608</b>    | <b>170</b> | <b>964</b>    | <b>307</b> | <b>202</b>       | <b>125</b> | <b>104</b>              | <b>63</b> | <b>25</b>  | <b>24</b> | <b>1</b>   | <b>13</b> |

Source: Directorate of Elementary Education & Handbook of Basic information on Higher & Technical Education 2022-2023, Itanagar.



**DISTRICT / STAGE-WISE NUMBER OF STUDENTS IN ARUNACHAL PRADESH 2022-2023 (all Management)**

Table No: 5.3

*( In numbers)*

| District        | Pre-Primary Stage |             |              | Primary Stage (I-V) |              |               | Middle Stage (VI-VIII) |              |              |
|-----------------|-------------------|-------------|--------------|---------------------|--------------|---------------|------------------------|--------------|--------------|
|                 | Boys              | Girls       | Total        | Boys                | Girls        | Total         | Boys                   | Girls        | Total        |
| <b>1</b>        | <b>2</b>          | <b>3</b>    | <b>4</b>     | <b>5</b>            | <b>6</b>     | <b>7</b>      | <b>8</b>               | <b>9</b>     | <b>10</b>    |
| Anjaw           | 13                | 7           | 20           | 1011                | 1001         | 2012          | 485                    | 476          | 961          |
| Capital Complex | 1056              | 1063        | 2119         | 7919                | 8604         | 16523         | 5090                   | 5331         | 10421        |
| Changlang       | 604               | 533         | 1137         | 8077                | 7399         | 15476         | 4248                   | 4331         | 8579         |
| Dibang Valley   | 12                | 15          | 27           | 240                 | 273          | 513           | 114                    | 102          | 216          |
| East Kameng     | 542               | 539         | 1081         | 3960                | 3790         | 7750          | 1503                   | 1553         | 3056         |
| East Siang      | 639               | 647         | 1286         | 4154                | 3986         | 8140          | 2720                   | 2847         | 5567         |
| Kamle           | 113               | 88          | 201          | 1271                | 1091         | 2362          | 550                    | 475          | 1025         |
| Kra Daadi       | 82                | 60          | 142          | 1642                | 1656         | 3298          | 514                    | 930          | 1444         |
| Kurung Kumey    | 459               | 416         | 875          | 1778                | 1789         | 3567          | 646                    | 885          | 1531         |
| Lepa Rada       | 166               | 139         | 305          | 799                 | 742          | 1541          | 455                    | 479          | 934          |
| Lohit           | 441               | 437         | 878          | 2726                | 3012         | 5738          | 1416                   | 1644         | 3060         |
| Longding        | 209               | 170         | 379          | 4708                | 4405         | 9113          | 1972                   | 2017         | 3989         |
| L/Dibang Valley | 467               | 480         | 947          | 3197                | 2850         | 6047          | 1605                   | 1509         | 3114         |
| Lower Siang     | 36                | 26          | 62           | 1018                | 1000         | 2018          | 638                    | 703          | 1341         |
| Lower Subansiri | 396               | 370         | 766          | 2369                | 2077         | 4446          | 1519                   | 1346         | 2865         |
| Namsai          | 1069              | 862         | 1931         | 5483                | 4929         | 10412         | 2717                   | 2561         | 5278         |
| Pakke Kessang   | 43                | 33          | 76           | 749                 | 726          | 1475          | 295                    | 442          | 737          |
| Papum Pare      | 466               | 452         | 918          | 3747                | 3539         | 7286          | 2147                   | 2211         | 4358         |
| Shi Yomi        | 152               | 153         | 305          | 765                 | 809          | 1574          | 316                    | 349          | 665          |
| Siang           | 385               | 411         | 796          | 1421                | 1180         | 2601          | 842                    | 797          | 1639         |
| Tawang          | 257               | 308         | 565          | 1705                | 2028         | 3733          | 753                    | 1064         | 1817         |
| Tirap           | 481               | 422         | 903          | 3120                | 2799         | 5919          | 1596                   | 1616         | 3212         |
| Upper Siang     | 442               | 381         | 823          | 1735                | 1491         | 3226          | 1011                   | 916          | 1927         |
| Upper Subansiri | 131               | 137         | 268          | 3935                | 4242         | 8177          | 2079                   | 2591         | 4670         |
| West Kameng     | 1217              | 1148        | 2365         | 4159                | 4210         | 8369          | 2157                   | 2352         | 4509         |
| West Siang      | 791               | 671         | 1462         | 2592                | 2536         | 5128          | 1427                   | 1499         | 2926         |
|                 | <b>10669</b>      | <b>9968</b> | <b>20637</b> | <b>74280</b>        | <b>72164</b> | <b>146444</b> | <b>38815</b>           | <b>41026</b> | <b>79841</b> |

*Source: Directorate of Elementary Education & Handbook of Basic information on Higher & Technical Education Itanagar.*

| Secondary Stage (IX-X) |              |              | Higher secondary Stage (XI-XII) |              |              | Colleges     |              | University  |             |
|------------------------|--------------|--------------|---------------------------------|--------------|--------------|--------------|--------------|-------------|-------------|
| Boys                   | Girls        | Totals       | Boys                            | Girls        | Total        | Boys         | Girls        | Boys        | Girls       |
| 11                     | 12           | 13           | 14                              | 15           | 16           | 17           | 18           | 19          | 20          |
| 250                    | 275          | 525          | 114                             | 126          | 240          | -            | -            | -           | -           |
| 3728                   | 3591         | 7319         | 3044                            | 3472         | 6516         | -            | -            | -           | -           |
| 2350                   | 2363         | 4713         | 1312                            | 1515         | 2827         | 171          | 146          | -           | -           |
| 74                     | 66           | 140          | 83                              | 65           | 148          | -            | -            | -           | -           |
| 794                    | 730          | 1524         | 663                             | 722          | 1385         | 91           | 60           |             |             |
| 1862                   | 1778         | 3640         | 1315                            | 1528         | 2843         | 3227         | 3138         | 213         | 103         |
| 251                    | 291          | 542          | 209                             | 197          | 406          | -            | -            | -           | -           |
| 201                    | 228          | 429          | 91                              | 103          | 194          | 64           | 47           | -           | -           |
| 249                    | 334          | 583          | 128                             | 113          | 241          | 06           | 03           | -           | -           |
| 251                    | 257          | 508          | 229                             | 199          | 428          | 198          | 149          | -           | -           |
| 807                    | 955          | 1762         | 526                             | 600          | 1126         | 1754         | 1552         | -           | -           |
| 940                    | 1002         | 1942         | 663                             | 627          | 1290         |              |              | -           | -           |
| 937                    | 845          | 1782         | 664                             | 758          | 1422         | 120          | 111          | -           | -           |
| 429                    | 415          | 844          | 342                             | 297          | 639          | -            | -            | -           | -           |
| 863                    | 811          | 1674         | 679                             | 673          | 1352         | 652          | 749          | 112         | 226         |
| 1357                   | 1280         | 2637         | 794                             | 868          | 1662         | 311          | 283          | 3385        | 2351        |
| 141                    | 266          | 407          | 110                             | 100          | 210          | -            | -            | -           | -           |
| 1199                   | 1220         | 2419         | 641                             | 719          | 1360         | 5047         | 4250         | 5995        | 3369        |
| 146                    | 221          | 367          | 83                              | 77           | 160          | -            | -            | -           | -           |
| 524                    | 461          | 985          | 377                             | 385          | 762          | -            | -            | -           | -           |
| 341                    | 681          | 1022         | 320                             | 579          | 899          | 151          | 249          | -           | -           |
| 875                    | 832          | 1707         | 694                             | 714          | 1408         | 197          | 144          | -           | -           |
| 613                    | 541          | 1154         | 467                             | 537          | 1004         | 75           | 52           | -           | -           |
| 1005                   | 1035         | 2040         | 912                             | 925          | 1837         | 89           | 113          | -           | -           |
| 1056                   | 1185         | 2241         | 543                             | 696          | 1239         | 466          | 405          | -           | -           |
| 923                    | 927          | 1850         | 880                             | 862          | 1742         | 700          | 803          | 168         | 107         |
| <b>22166</b>           | <b>22590</b> | <b>44756</b> | <b>15883</b>                    | <b>17457</b> | <b>33340</b> | <b>13319</b> | <b>12254</b> | <b>9873</b> | <b>6156</b> |

**DISTRICT / STAGE-WISE NUMBER OF SCHEDULED TRIBE STUDENTS IN ARUNACHAL PRADESH  
DURING THE YEAR 2022-2023.**

Table No: 5.4

| District         | Pre-Primary Stage |             |              | Primary Stage<br>(Class-I to V) |              |               | Middle Stage<br>( Class-VI to VIII) |              |              |
|------------------|-------------------|-------------|--------------|---------------------------------|--------------|---------------|-------------------------------------|--------------|--------------|
|                  | Boys              | Girls       | Total        | Boys                            | Girls        | Total         | Boys                                | Girls        | Total        |
| <b>1</b>         | <b>2</b>          | <b>3</b>    | <b>4</b>     | <b>5</b>                        | <b>6</b>     | <b>7</b>      | <b>8</b>                            | <b>9</b>     | <b>10</b>    |
| Anjaw            | 13                | 6           | 19           | 880                             | 872          | 1752          | 412                                 | 418          | 830          |
| Capital Complex  | 811               | 807         | 1618         | 5410                            | 6096         | 11506         | 3775                                | 4035         | 7810         |
| Changlang        | 275               | 265         | 540          | 3214                            | 3059         | 6273          | 1870                                | 1966         | 3836         |
| Dibang Valley    | 7                 | 9           | 16           | 165                             | 196          | 361           | 83                                  | 71           | 154          |
| East Kameng      | 505               | 498         | 1003         | 3740                            | 3621         | 7361          | 1423                                | 1468         | 2891         |
| East Siang       | 382               | 418         | 800          | 2330                            | 2317         | 4647          | 1802                                | 1935         | 3737         |
| Kamle            | 30                | 33          | 63           | 1120                            | 975          | 2095          | 539                                 | 464          | 1003         |
| Kra Daadi        | 82                | 60          | 142          | 1614                            | 1632         | 3246          | 509                                 | 921          | 1430         |
| Kurung Kumey     | 446               | 408         | 854          | 1765                            | 1771         | 3536          | 640                                 | 880          | 1520         |
| Lepa Rada        | 131               | 117         | 248          | 684                             | 640          | 1324          | 390                                 | 416          | 806          |
| Lohit            | 162               | 181         | 343          | 1087                            | 1341         | 2428          | 570                                 | 750          | 1320         |
| Longding         | 198               | 164         | 362          | 4513                            | 4203         | 8716          | 1901                                | 1969         | 3870         |
| L/ Dibang Valley | 249               | 294         | 543          | 1485                            | 1254         | 2739          | 809                                 | 717          | 1526         |
| Lower Siang      | 29                | 23          | 52           | 659                             | 716          | 1375          | 409                                 | 492          | 901          |
| Lower Subansiri  | 303               | 275         | 578          | 1916                            | 1691         | 3607          | 1283                                | 1098         | 2381         |
| Namsai           | 294               | 237         | 531          | 1215                            | 1019         | 2234          | 744                                 | 682          | 1426         |
| Pakke Kessang    | 32                | 30          | 62           | 651                             | 660          | 1311          | 267                                 | 409          | 676          |
| Papum Pare       | 421               | 420         | 841          | 3084                            | 2912         | 5996          | 1806                                | 1857         | 3663         |
| Shi Yomi         | 149               | 145         | 294          | 705                             | 721          | 1426          | 305                                 | 344          | 649          |
| Siang            | 354               | 389         | 743          | 1326                            | 1081         | 2407          | 790                                 | 743          | 1533         |
| Tawang           | 231               | 276         | 507          | 1449                            | 1791         | 3240          | 619                                 | 966          | 1585         |
| Tirap            | 438               | 377         | 815          | 2820                            | 2542         | 5362          | 1432                                | 1434         | 2866         |
| Upper Siang      | 378               | 319         | 697          | 1448                            | 1278         | 2726          | 865                                 | 793          | 1658         |
| Upper Subansiri  | 111               | 123         | 234          | 3575                            | 3897         | 7472          | 1916                                | 2423         | 4339         |
| West Kameng      | 778               | 755         | 1533         | 2691                            | 2830         | 5521          | 1447                                | 1598         | 3045         |
| West Siang       | 653               | 563         | 1216         | 2098                            | 2089         | 4187          | 1178                                | 1230         | 2408         |
| <b>Total</b>     | <b>7462</b>       | <b>7192</b> | <b>14654</b> | <b>51644</b>                    | <b>51204</b> | <b>102848</b> | <b>27784</b>                        | <b>30079</b> | <b>57863</b> |

| Secondary Stage<br>( Class-IX to X) |       |       | Higher Secondary Stage<br>( Class-XI to XII) |       |       | Colleges Stage |       | University<br>stage |       |
|-------------------------------------|-------|-------|--|-------|-------|----------------|-------|---------------------|-------|
| Boys                                | Girls | Total | Boys   | Girls | Total | Boys           | Girls | Boys                | Girls |
| 11                                  | 12    | 13    | 14   | 15    | 16    | 17             | 18    | 19                  | 20    |
| 224                                 | 246   | 470   | 100  | 112   | 212   | -              | -     | -                   | -     |
| 2966                                | 2844  | 5810  | 2592   | 2965  | 5557  | -              | -     | -                   | -     |
| 1078                                | 1110  | 2188  | 699  | 897   | 1596  | 160            | 136   | -                   | -     |
| 59                                  | 53    | 112   | 71   | 54    | 125   | -              | -     | -                   | -     |
| 749                                 | 695   | 1444  | 635  | 678   | 1313  | 89             | 59    | -                   | -     |
| 1418                                | 1314  | 2732  | 1080   | 1245  | 2325  | 2791           | 2790  | 112                 | 75    |
| 166                                 | 187   | 353   | 74   | 70    | 144   | -              | -     | -                   | -     |
| 199                                 | 226   | 425   | 87   | 102   | 189   | 63             | 47    | -                   | -     |
| 246                                 | 330   | 576   | 128  | 112   | 240   | 06             | 03    | -                   | -     |
| 226                                 | 240   | 466   | 215  | 189   | 404   | 190            | 140   | -                   | -     |
| 331                                 | 481   | 812   | 274  | 311   | 585   | 1381           | 1282  | -                   | -     |
| 920                                 | 983   | 1903  | 648  | 607   | 1255  |                |       | -                   | -     |
| 510                                 | 450   | 960   | 456  | 519   | 975   | 83             | 75    | -                   | -     |
| 316                                 | 318   | 634   | 286  | 233   | 519   | -              | -     | -                   | -     |
| 735                                 | 685   | 1420  | 585  | 601   | 1186  | 627            | 718   | 29                  | 200   |
| 426                                 | 357   | 783   | 305  | 372   | 677   | 244            | 242   | 634                 | 743   |
| 127                                 | 246   | 373   | 104  | 94    | 198   | -              | -     | -                   | -     |
| 1040                                | 1078  | 2118  | 589  | 671   | 1260  | 4755           | 3956  | 3168                | 2133  |
| 145                                 | 219   | 364   | 82   | 74    | 156   | -              | -     | -                   | -     |
| 488                                 | 431   | 919   | 361  | 369   | 730   | -              | -     | -                   | -     |
| 298                                 | 612   | 910   | 287  | 544   | 831   | 146            | 231   | -                   | -     |
| 788                                 | 742   | 1530  | 620  | 636   | 1256  | 184            | 136   | -                   | -     |
| 553                                 | 482   | 1035  | 424  | 498   | 922   | 69             | 48    | -                   | -     |
| 953                                 | 990   | 1943  | 882  | 896   | 1778  | 86             | 109   | -                   | -     |
| 726                                 | 830   | 1556  | 362  | 508   | 870   | 428            | 363   | -                   | -     |
| 787                                 | 793   | 1580  | 756  | 719   | 1475  | 684            | 770   | 114                 | 90    |
| 16474                               | 16942 | 33416 | 12702  | 14076 | 26778 | 11986          | 11105 | 4057                | 3241  |

Source: Directorate of Elementary Education & Handbook of Basic information on Higher & Technical Education, Itanagar.

DISTRICT - WISE TYPE OF INSTITUTION-WISE NUMBER OF TEACHING STAFF BY SEX DURING THE YEAR 2022-2023.

Table No: 5.5

(in numbers)

| District        | Primary Stage |             |             | Middle Stage |             |             | Secondary Stage |             |             | Higher Secondary Stage |             |             | Colleges   |            | University |            |
|-----------------|---------------|-------------|-------------|--------------|-------------|-------------|-----------------|-------------|-------------|------------------------|-------------|-------------|------------|------------|------------|------------|
|                 | Male          | Female      | Total       | Male         | Female      | Total       | Male            | Female      | Total       | Male                   | Female      | Total       | Male       | Female     | Male       | Female     |
| 1               | 2             | 3           | 4           | 5            | 6           | 7           | 8               | 9           | 10          | 11                     | 12          | 13          | 14         | 15         | 16         | 17         |
| Anjaw           | 44            | 8           | 52          | 126          | 67          | 193         | 23              | 12          | 35          | 25                     | 25          | 50          | -          | -          | -          | -          |
| Capital Complex | 95            | 228         | 323         | 219          | 589         | 808         | 159             | 345         | 504         | 299                    | 477         | 776         | -          | -          | -          | -          |
| Changlang       | 211           | 142         | 353         | 287          | 275         | 562         | 193             | 174         | 367         | 132                    | 117         | 249         | 15         | 11         | -          | -          |
| Dibang Valley   | 11            | 20          | 31          | 44           | 34          | 78          | 7               | 6           | 13          | 19                     | 6           | 25          | -          | -          | -          | -          |
| East Kameng     | 150           | 94          | 244         | 283          | 200         | 483         | 83              | 80          | 163         | 83                     | 46          | 129         | 09         | 09         | -          | -          |
| East Siang      | 179           | 143         | 322         | 330          | 453         | 783         | 159             | 218         | 377         | 137                    | 136         | 273         | 101        | 77         | 32         | 33         |
| Kamle           | 19            | 19          | 38          | 185          | 125         | 310         | 17              | 7           | 24          | 46                     | 23          | 69          | -          | -          | -          | -          |
| Kra Daadi       | 111           | 70          | 181         | 210          | 167         | 377         | 65              | 50          | 115         | 25                     | 10          | 35          | 08         | 09         | -          | -          |
| Kurung Kumey    | 89            | 74          | 163         | 179          | 131         | 310         | 76              | 77          | 153         | 39                     | 13          | 52          | 03         | 04         | -          | -          |
| Lepa Rada       | 50            | 29          | 79          | 101          | 78          | 179         | 28              | 27          | 55          | 57                     | 37          | 94          | 35         | 10         | -          | -          |
| Lohit           | 64            | 98          | 162         | 118          | 179         | 297         | 63              | 72          | 135         | 38                     | 33          | 71          | 36         | 28         | -          | -          |
| Longding        | 95            | 91          | 186         | 79           | 108         | 187         | 44              | 80          | 124         | 39                     | 42          | 81          | -          | -          | -          | -          |
| L/Dibang Valley | 61            | 87          | 148         | 157          | 245         | 402         | 78              | 112         | 190         | 65                     | 58          | 123         | 17         | 19         | -          | -          |
| Lower Siang     | 69            | 26          | 95          | 125          | 68          | 193         | 50              | 63          | 113         | 68                     | 43          | 111         | -          | -          | -          | -          |
| Lower Subansiri | 52            | 68          | 120         | 260          | 289         | 549         | 200             | 218         | 418         | 95                     | 66          | 161         | 35         | 43         | 27         | 13         |
| Namsai          | 160           | 131         | 291         | 229          | 271         | 500         | 118             | 160         | 278         | 76                     | 62          | 138         | 27         | 35         | 120        | 91         |
| Pakke Kessang   | 32            | 16          | 48          | 48           | 35          | 83          | 26              | 23          | 49          | 23                     | 14          | 37          | -          | -          | -          | -          |
| Papum Pare      | 146           | 124         | 270         | 391          | 360         | 751         | 171             | 124         | 295         | 82                     | 79          | 161         | 154        | 174        | 403        | 185        |
| Shi Yomi        | 45            | 22          | 67          | 24           | 30          | 54          | 25              | 8           | 33          | 14                     | 8           | 22          | -          | -          | -          | -          |
| Siang           | 99            | 43          | 142         | 154          | 117         | 271         | 85              | 68          | 153         | 80                     | 40          | 120         | -          | -          | -          | -          |
| Tawang          | 80            | 92          | 172         | 223          | 211         | 434         | 65              | 63          | 128         | 32                     | 28          | 60          | 04         | 08         | -          | -          |
| Tirap           | 80            | 125         | 205         | 128          | 174         | 302         | 69              | 121         | 190         | 65                     | 54          | 119         | 08         | 06         | -          | -          |
| Upper Siang     | 154           | 41          | 195         | 153          | 105         | 258         | 64              | 35          | 99          | 64                     | 39          | 103         | 05         | 07         | -          | -          |
| Upper Subansiri | 132           | 70          | 202         | 267          | 165         | 432         | 130             | 71          | 201         | 65                     | 29          | 94          | 10         | 08         | -          | -          |
| West Kameng     | 100           | 148         | 248         | 310          | 391         | 701         | 88              | 141         | 229         | 88                     | 69          | 157         | 19         | 17         | -          | -          |
| West Siang      | 119           | 137         | 256         | 189          | 188         | 377         | 98              | 137         | 235         | 124                    | 80          | 204         | 34         | 26         | 36         | 20         |
|                 | <b>2447</b>   | <b>2146</b> | <b>4593</b> | <b>4819</b>  | <b>5055</b> | <b>9874</b> | <b>2184</b>     | <b>2492</b> | <b>4676</b> | <b>1880</b>            | <b>1634</b> | <b>3514</b> | <b>520</b> | <b>491</b> | <b>618</b> | <b>342</b> |

Source: Directorate of Elementary Education & Handbook of Basic information on Higher & Technical Education Itanagar.

**TEACHER STUDENT RATIO BY STAGE IN ARUNACHAL PRADESH DURING THE YEAR 2022-2023.**

Table No: 5.6

| District            | Primary      | Middle       | Secondary    | Higher Secondary | Colleges | University |
|---------------------|--------------|--------------|--------------|------------------|----------|------------|
| 1                   | 2            | 3            | 4            | 5                | 6        | 7          |
| Anjaw               | 01.12        | 01.10        | 01.15        | 01.11            | -        | -          |
| Capital Complex     | 01.06        | 01.12        | 01.18        | 01.17            | -        | -          |
| Changlang           | 01.17        | 01.18        | 01.21        | 01.21            | 1:12     | -          |
| Dibang Valley       | 01.08        | 01.04        | 01.04        | 01.07            | -        | -          |
| East Kameng         | 01.10        | 01.12        | 01.16        | 01.13            | 1:08     | -          |
| East Siang          | 01.06        | 01.10        | 01.13        | 01.12            | 1:36     | 1:05       |
| Kamle               | 01.08        | 01.09        | 01.04        | 01.10            | -        | -          |
| Kra Daadi           | 01.08        | 01.07        | 01.08        | 01.08            | 1:07     | -          |
| Kurung Kumey        | 01.06        | 01.08        | 01.11        | 01.09            | 1:01     | -          |
| Lepa Rada           | 01.06        | 01.08        | 01.09        | 01.08            | -        | -          |
| Lohit               | 01.12        | 01.16        | 01.20        | 01.18            | 1:23     | -          |
| Longding            | 01.25        | 01.24        | 01.31        | 01.28            | -        | -          |
| Lower Dibang Valley | 01.11        | 01.11        | 01.16        | 01.14            | 1:06     | -          |
| Lower Siang         | 01.06        | 01.09        | 01.13        | 01.09            | -        | -          |
| Lower Subansiri     | 01.04        | 01.05        | 01.10        | 01.08            | 1:18     | 1:08       |
| Namsai              | 01.13        | 01.16        | 01.17        | 01.17            | 1:10     | 1:27       |
| Pakke Kessang       | 01.13        | 01.10        | 01.17        | 01.13            | -        | -          |
| Papum Pare          | 01.07        | 01.08        | 01.13        | 01.10            | 1:31     | 1:16       |
| Shi Yomi            | 01.09        | 01.16        | 01.25        | 01.16            | -        | -          |
| Siang               | 01.04        | 01.08        | 01.12        | 01.09            | -        | -          |
| Tawang              | 01.05        | 01.08        | 01.11        | 01.09            | 1:33     | -          |
| Tirap               | 01.11        | 01.13        | 01.15        | 01.15            | 1:24     | -          |
| Upper Siang         | 01.07        | 01.09        | 01.17        | 01.11            | 1:11     | -          |
| Upper Subansiri     | 01.12        | 01.16        | 01.24        | 01.18            | 1:11     | -          |
| West Kameng         | 01.08        | 01.10        | 01.18        | 01.12            | 1:24     | -          |
| West Siang          | 01.06        | 01.07        | 01.12        | 01.11            | 1:24     | 1:05       |
| <b>Total</b>        | <b>01.10</b> | <b>01.11</b> | <b>01.16</b> | <b>01.13</b>     |          |            |

Source: Directorate of Elementary Education, Itanagar.

## **6. HEALTH.**

**NUMBER OF MEDICAL (ALLOPATHIC) INSTITUTIONS IN ARUNACHAL PRADESH DURING THE YEAR 2023.**

TABLE NO. :- 6.1

| District        | Arunachal State Hospital | General Hospital | District Hospital | Dispensaries | Hansen – disease sanatorium | CHC       | PHC        | Sub-centre |
|-----------------|--------------------------|------------------|-------------------|--------------|-----------------------------|-----------|------------|------------|
| 1               | 2                        | 3                | 4                 | 5            | 6                           | 7         | 8          | 9          |
| Papum Pare      | 1                        | -                | 1                 | -            | -                           | 3         | 13         | 59         |
| Tawang          | -                        | -                | 1                 | -            | -                           | 2         | 6          | 17         |
| W/Kameng        | -                        | 1                | -                 | -            | -                           | 5         | 5          | 26         |
| E/Kameng        | -                        | -                | -                 | -            | -                           | 1         | 9          | 39         |
| Pakke Kessang   | -                        | -                | 1                 | -            | -                           | 2         | 3          | 15         |
| L/Subansiri     | -                        | 1                | -                 | -            | -                           | 2         | 5          | 23         |
| Kamle           | -                        | -                | 1                 | -            | -                           | 2         | 5          | 22         |
| K/Kumey         | -                        | -                | 1                 | -            | -                           | 2         | 5          | 30         |
| Kra-Daadi       | -                        | -                | 1                 | -            | -                           | 0         | 10         | 30         |
| U/Subansiri     | -                        | -                | 1                 | -            | -                           | 4         | 14         | 50         |
| West Saing      | -                        | 1                | -                 | -            | -                           | 3         | 5          | 27         |
| Shi Yomi        | -                        | 1                | -                 | -            | -                           | 1         | 2          | 3          |
| Leparada        | -                        | -                | 1                 | -            | -                           | 0         | 2          | 19         |
| Lower Siang     | -                        | -                | 1                 | -            | -                           | 1         | 5          | 11         |
| Saing           | -                        | -                | 1                 | -            | -                           | 2         | 8          | 29         |
| East Siang      | -                        | 1                | -                 | -            | -                           | 2         | 8          | 19         |
| Upper Siang     | -                        | -                | 1                 | -            | -                           | 4         | 4          | 19         |
| Dibang Valley   | -                        | -                | 1                 | -            | -                           | 0         | 2          | 11         |
| L/Dibang Valley | -                        | -                | 1                 | -            | -                           | 4         | 6          | 19         |
| Lohit           | -                        | 1                | -                 | -            | -                           | 2         | 4          | 16         |
| Namsai          | -                        | -                | 1                 | -            | -                           | 2         | 5          | 14         |
| Anjaw           | -                        | -                | 1                 | -            | -                           | 5         | 7          | 42         |
| Changlang       | -                        | -                | 1                 | -            | -                           | 5         | 8          | 34         |
| Tirap           | -                        | 1                | -                 | -            | -                           | 1         | 7          | 19         |
| Longding        | -                        | -                | 1                 | -            | -                           | 2         | 4          | 18         |
| <b>Total</b>    | <b>1</b>                 | <b>7</b>         | <b>17</b>         | <b>-</b>     | <b>-</b>                    | <b>57</b> | <b>153</b> | <b>611</b> |



| Urban Health Units | Lep | Blood bank | No of blood storage unit | ICTC& MICT | STD/STI/Clinic | PPTC TC'S | Care suppose & treatment | TIP |
|--------------------|-----|------------|--------------------------|------------|----------------|-----------|--------------------------|-----|
| 10                 | 11  | 12         | 13                       | 14         | 15             | 16        | 17                       | 18  |
| 8                  | -   | 2          | -                        | 2          | -              | 2         | -                        | -   |
| -                  | -   | 1          | -                        | 1          | 1              | -         | -                        | -   |
| -                  | -   | 1          | -                        | 2          | 1              | 1         | -                        | 2   |
| -                  | -   | 1          | -                        | 1          | 1              | -         | -                        | -   |
| -                  | -   | -          | -                        | -          | -              | -         | -                        | -   |
| -                  | -   | 1          | 1                        | 1          | 1              | -         | -                        | 2   |
| -                  | -   | -          | -                        | -          | -              | -         | -                        | -   |
| -                  | -   | -          | -                        | 1          | 1              | -         | -                        | -   |
| -                  | -   | -          | -                        | -          | -              | -         | -                        | -   |
| -                  | -   | 1          | -                        | 1          | 1              | -         | -                        | 1   |
| -                  | -   | 1          | -                        | 1          | 1              | 1         | -                        | 2   |
| -                  | -   | 1          | -                        | -          | -              | -         | -                        | -   |
| -                  | -   | -          | 1                        | 1          | -              | -         | -                        | -   |
| -                  | -   | -          | -                        | 1          | -              | -         | -                        | 1   |
| -                  | -   | -          | -                        | 1          | -              | -         | -                        | -   |
| -                  | -   | 1          | 1                        | 2          | 1              | 1         | -                        | 3   |
| -                  | -   | 1          | -                        | 1          | 1              | -         | -                        | -   |
| -                  | -   | -          | -                        | 1          | -              | -         | -                        | -   |
| -                  | -   | 1          | -                        | 1          | 1              | 1         | -                        | 1   |
| -                  | -   | 1          | -                        | 2          | 1              | 1         | -                        | 1   |
| -                  | -   | -          | 1                        | 1          | -              | -         | -                        | -   |
| -                  | -   | -          | -                        | -          | -              | -         | -                        | -   |
| -                  | -   | 1          | -                        | 3          | 1              | 1         | -                        | 2   |
| -                  | -   | -          | -                        | 2          | 1              | -         | 1                        | -   |
| -                  | -   | 1          | -                        | 1          | 1              | -         | -                        | -   |
| 8                  | -   | 15         | 4                        | 31         | 17             | 8         | 1                        | 15  |

Source :- Directorate of Health Services , Arunachal Pradesh, Naharlagun.

**NUMBER OF AYURVEDIC, UNANI AND HOMEOPATHIC INSTITUTIONS IN ARUNACHAL PRADESH  
DURINGT THE YEAR 2022- 2023.**

(Like College, Hospital, and Dispensaries etc.)

TABLE NO. :- 6.2

| District      | AYURVEDIC |             |              |          | UNANI    |             |              |        |
|---------------|-----------|-------------|--------------|----------|----------|-------------|--------------|--------|
|               | Total     | State Govt. | Local Bodies | Others   | Total    | State Govt. | Local Bodies | Others |
| 1             | 2         | 3           | 4            | 5        | 6        | 7           | 8            | 9      |
| Tawang        | 1         | 1           | -            | -        | -        | -           | -            | -      |
| W/Kameng      | 3         | 2           | -            | 1        | -        | -           | -            | -      |
| E/Kameng      | -         | -           | -            | -        | -        | -           | -            | -      |
| Pakke Kessang | 2         | 1           | -            | 1        | -        | -           | -            | -      |
| Papum Pare    | 10        | 8           | -            | 2        | 1        | 1           | -            | -      |
| Kra Daadi     | 2         | 1           | -            | 1        | -        | -           | -            | -      |
| K/Kumey       | 1         | 1           | -            | -        | -        | -           | -            | -      |
| L/Subansiri   | 3         | 3           | -            | -        | -        | -           | -            | -      |
| Kamle         | 1         | 1           | -            | -        | -        | -           | -            | -      |
| U/Subansiri   | 1         | 1           | -            | -        | -        | -           | -            | -      |
| East Siang    | 3         | 3           | -            | -        | -        | -           | -            | -      |
| West Siang    | 3         | 2           | -            | 1        | -        | -           | -            | -      |
| Shi Yomi      | -         | -           | -            | -        | -        | -           | -            | -      |
| Upper Siang   | 1         | -           | -            | 1        | -        | -           | -            | -      |
| Saing         | 1         | -           | -            | 1        | -        | -           | -            | -      |
| Lower Siang   | 1         | 1           | -            | -        | -        | -           | -            | -      |
| Leparada      | 1         | -           | -            | 1        | -        | -           | -            | -      |
| D/Valley      | -         | -           | -            | -        | -        | -           | -            | -      |
| L/D/Valley    | 1         | 1           | -            | -        | -        | -           | -            | -      |
| Tirap         | 1         | 1           | -            | -        | -        | -           | -            | -      |
| Lohit         | 1         | 1           | -            | -        | -        | -           | -            | -      |
| Longding      | 2         | 2           | -            | -        | -        | -           | -            | -      |
| Namsai        | 1         | 1           | -            | -        | -        | -           | -            | -      |
| Changlang     | 1         | 1           | -            | -        | -        | -           | -            | -      |
| Anjaw         | 1         | 1           | -            | -        | -        | -           | -            | -      |
| <b>Total</b>  | <b>42</b> | <b>33</b>   |              | <b>9</b> | <b>1</b> | <b>1</b>    |              |        |

Source :- Directorate of Health Services , Arunachal Pradesh , Naharlagun.

| HOMOEOPATHIC |             |              |           | SOWA RIGPA |             |              |        |
|--------------|-------------|--------------|-----------|------------|-------------|--------------|--------|
| Total        | State Govt. | Local Bodies | Others    | Total      | State Govt. | Local Bodies | Ohters |
| 10           | 11          | 12           | 13        | 14         | 15          | 16           | 17     |
| 4            | 3           | -            | 1         | 1          | 1           | -            | -      |
| 9            | 5           | -            | 4         | 1          | 1           | -            | -      |
| 2            | 2           | -            | -         | -          | -           | -            | -      |
| 7            | 4           | -            | 3         | -          | -           | -            | -      |
| 24           | 20          | -            | 4         | -          | -           | -            | -      |
| 4            | 1           | -            | 3         | -          | -           | -            | -      |
| 5            | 1           | -            | 4         | -          | -           | -            | -      |
| 11           | 5           | -            | 6         | -          | -           | -            | -      |
| 7            | 5           | -            | 2         | -          | -           | -            | -      |
| 7            | 4           | -            | 3         | -          | -           | -            | -      |
| 6            | 6           | -            | -         | -          | -           | -            | -      |
| 3            | 3           | -            | -         | -          | -           | -            | -      |
| 2            | 2           | -            | -         | -          | -           | -            | -      |
| 3            | 2           | -            | 1         | -          | -           | -            | -      |
| 4            | 4           | -            | -         | -          | -           | -            | -      |
| 4            | 3           | -            | 1         | -          | -           | -            | -      |
| 2            | 1           | -            | 1         | -          | -           | -            | -      |
| 5            | 5           | -            | -         | -          | -           | -            | -      |
| 3            | 3           | -            | -         | -          | -           | -            | -      |
| 3            | 2           | -            | 1         | -          | -           | -            | -      |
| 3            | 2           | -            | 1         | -          | -           | -            | -      |
| 5            | 5           | -            | -         | -          | -           | -            | -      |
| -            | -           | -            | -         | -          | -           | -            | -      |
| 10           | 9           | -            | 1         | -          | -           | -            | -      |
| 1            | 1           | -            | -         | -          | -           | -            | -      |
| <b>134</b>   | <b>98</b>   |              | <b>36</b> | <b>2</b>   | <b>2</b>    | -            | -      |

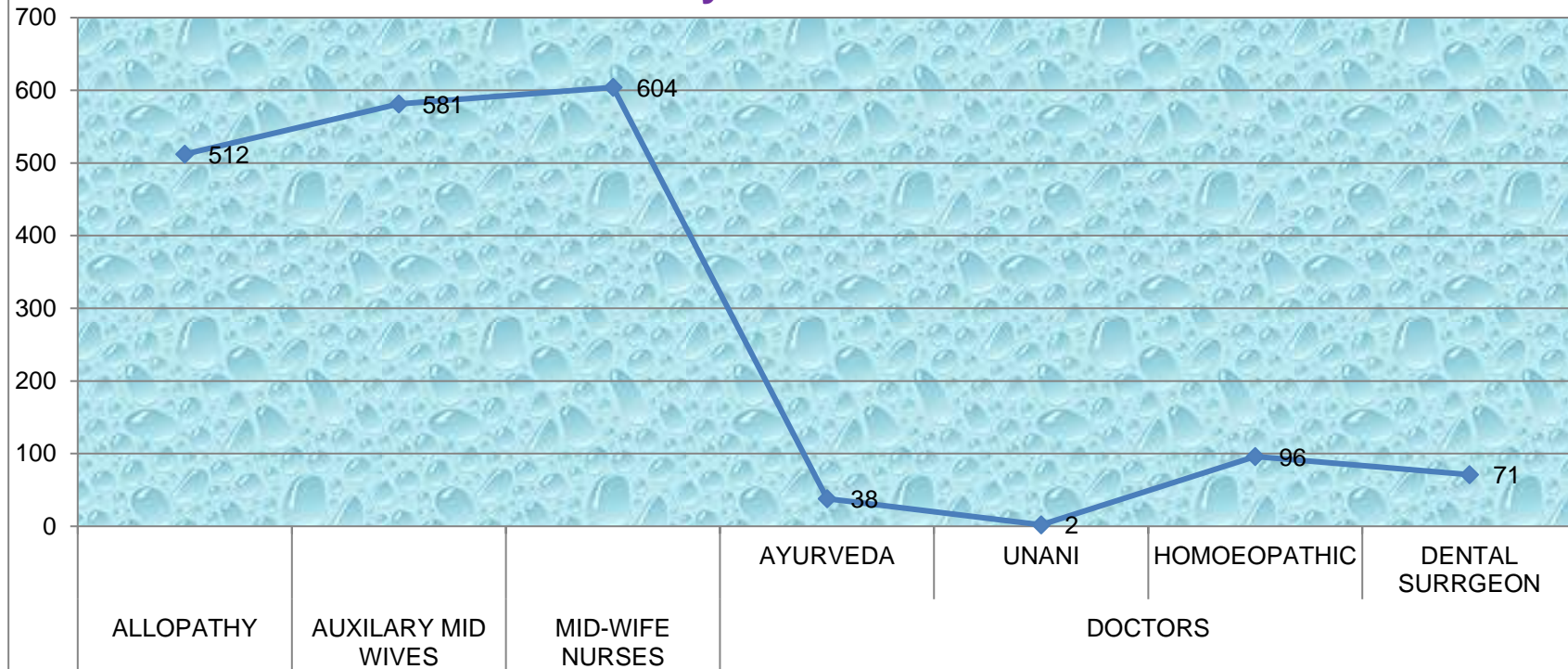
**NUMBER OF BEDS IN MEDICAL INSTITUTIONS IN ARUNACHAL PRADESH DURING THE YEAR 2022-2023.**

TABLE NO.:- 6.3

| District        | Tomo Riba State Hospital | BEDS INSTALLED IN |                   |            |            |          |             | BEDS IN     |            | BEDS FOR |          |                 |
|-----------------|--------------------------|-------------------|-------------------|------------|------------|----------|-------------|-------------|------------|----------|----------|-----------------|
|                 |                          | General Hospital  | District Hospital | CHC        | PHC        | SC       | Total       | Rural Area  | Urban Area | Male     | Female   | Remarks         |
| 1               | 2                        | 3                 | 4                 | 5          | 6          | 7        | 8           | 9           | 10         | 11       | 12       | 13              |
| Tawang          | -                        | -                 | 45                | 11         | -          | -        | 56          | 11          | 45         | -        | -        | -               |
| West Kameng     | -                        | 48                | -                 | 78         | 8          | -        | 134         | 86          | 48         | -        | -        | -               |
| East Kameng     | -                        | -                 | 73                | 20         | 33         | -        | 126         | 53          | 73         | -        | -        | -               |
| Papum Pare      | 150                      | -                 | 5                 | 38         | 7          | -        | 200         | 155         | 45         | -        | -        | -               |
| L/Subansiri     | -                        | 50                | -                 | 20         | 23         | -        | 93          | 43          | 50         | -        | -        | -               |
| Kurung Kumey    | -                        | -                 | 20                | 32         | 12         | -        | 64          | 44          | 20         | -        | -        | -               |
| Kra Daadi       | -                        | -                 | -                 | -          | -          | -        | -           | -           | -          | -        | -        | -               |
| U/Subansiri     | -                        | -                 | 84                | 26         | 10         | -        | 120         | 36          | 84         | -        | -        | -               |
| West Siang      | -                        | 105               | -                 | 56         | 16         | -        | 177         | 72          | 105        | -        | -        | -               |
| Saing           | -                        | -                 | -                 | -          | -          | -        | -           | -           | -          | -        | -        | -               |
| East Siang      | -                        | 150               | -                 | 65         | 63         | -        | 278         | 128         | 150        | -        | -        | GH Pasighat-150 |
| Upper Siang     | -                        | -                 | 30                | 25         | 12         | -        | 67          | 37          | 30         | -        | -        | -               |
| Dibang Valley   | -                        | -                 | 18                | -          | 4          | -        | 22          | 4           | 18         | -        | -        | -               |
| L/Dibang valley | -                        | -                 | 75                | 74         | 16         | -        | 165         | 90          | 75         | -        | -        | -               |
| Lohit           | -                        | 88                | -                 | 68         | 29         | -        | 185         | 97          | 88         | -        | -        | -               |
| Namsai          | -                        | -                 | -                 | -          | -          | -        | -           | -           | -          | -        | -        | -               |
| Anjaw           | -                        | -                 | -                 | 38         | 8          | -        | 46          | 46          | -          | -        | -        | -               |
| Changlang       | -                        | -                 | 85                | 110        | 59         | -        | 254         | 169         | 85         | -        | -        | -               |
| Tirap           | -                        | 57                | -                 | 4          | 20         | -        | 81          | 24          | 57         | -        | -        | -               |
| Longding        | -                        | -                 | 12                | 28         | -          | -        | 40          | 28          | 12         | -        | -        | -               |
| <b>Total</b>    | <b>150</b>               | <b>498</b>        | <b>447</b>        | <b>693</b> | <b>320</b> | <b>-</b> | <b>2108</b> | <b>1123</b> | <b>985</b> | <b>-</b> | <b>-</b> |                 |

Source:-Directorate of Health Services Naharlagun, Govt. of A.P.

## Registered Medical & Para Medical Personel in A.P during the year 2022-2023



**REGISTERED MEDICAL AND PARA MEDICAL PERSONNEL IN ARUNACHAL PRADESH DURING THE YEAR 2023.**

TABLE NO.:- 6.4

| Districts       | Population | ALLOPATHY DOCTORS |            |            |                          | AUXILARY MID WIVES |                        | MID-WIFE NURSES |                      | DOCTORS   |           |           |                          |
|-----------------|------------|-------------------|------------|------------|--------------------------|--------------------|------------------------|-----------------|----------------------|-----------|-----------|-----------|--------------------------|
|                 |            | Total             | Male       | Female     | Population on per Doctor | Number             | Population per Midwife | Number          | Population per Nurse | AYURVEDA  |           |           |                          |
|                 |            |                   |            |            |                          |                    |                        |                 |                      | Total     | Male      | Female    | Population on per Doctor |
| 1               | 2          | 3                 | 4          | 5          | 6                        | 7                  | 8                      | 9               | 10                   | 11        | 12        | 13        | 14                       |
| Papum Pare      | -          | 102               | 66         | 36         | -                        | 114                | -                      | 195             | -                    | 14        | 8         | 6         | -                        |
| Anjaw           | -          | 9                 | 8          | 1          | -                        | 11                 | -                      | 4               | -                    | -         | -         | -         | -                        |
| Changlang       | -          | 24                | 19         | 5          | -                        | 51                 | -                      | 41              | -                    | 1         | -         | 1         | -                        |
| E/Kameng        | -          | 12                | 9          | 3          | -                        | 15                 | -                      | 9               | -                    | -         | -         | -         | -                        |
| East Siang      | -          | 49                | 40         | 9          | -                        | 57                 | -                      | 96              | -                    | 3         | -         | 3         | -                        |
| Kamle           | -          | 12                | 12         | -          | -                        | 5                  | -                      | 5               | -                    | 1         | -         | 1         | -                        |
| Kra Daadi       | -          | 11                | 9          | 2          | -                        | 6                  | -                      | 3               | -                    | 3         | 1         | 2         | -                        |
| Kurung Kumey    | -          | 23                | 10         | 1          | 12                       | 12                 | -                      | 4               | -                    | -         | -         | -         | -                        |
| Leparada        | -          | 10                | 9          | 1          | -                        | 12                 | -                      | 8               | -                    | 1         | -         | 1         | -                        |
| Lohit           | -          | 17                | 13         | 4          | -                        | 18                 | -                      | 13              | -                    | -         | -         | -         | -                        |
| Longding        | -          | 8                 | 6          | 2          | -                        | 9                  | -                      | 4               | -                    | 3         | 2         | 1         | -                        |
| L/Dibang Valley | -          | 24                | 21         | 3          | -                        | 21                 | -                      | 25              | -                    | 1         | -         | 1         | -                        |
| Lower Siang     | -          | 16                | 13         | 3          | -                        | 9                  | -                      | 18              | -                    | 1         | -         | 1         | -                        |
| L/Subansiri     | -          | 30                | 25         | 5          | -                        | 32                 | -                      | 42              | -                    | 4         | 2         | 2         | -                        |
| Namsai          | -          | 18                | 14         | 4          | -                        | 19                 | -                      | 18              | -                    | -         | -         | -         | -                        |
| Pakke Kessang   | -          | 7                 | 7          | -          | -                        | 1                  | -                      | 1               | -                    | -         | -         | -         | -                        |
| Shi Yomi        | -          | 6                 | 5          | 1          | -                        | 6                  | -                      | -               | -                    | -         | -         | -         | -                        |
| Siang           | -          | 17                | 15         | 2          | -                        | 18                 | -                      | 10              | -                    | 1         | -         | 1         | -                        |
| Tawang          | -          | 16                | 14         | 2          | -                        | 26                 | -                      | 24              | -                    | -         | -         | -         | -                        |
| Tirap           | -          | 22                | 18         | 4          | -                        | 17                 | -                      | 15              | -                    | -         | -         | -         | -                        |
| Dibang Valley   | -          | 4                 | 3          | 1          | -                        | 14                 | -                      | 2               | -                    | 1         | -         | 1         | -                        |
| Upper Siang     | -          | 22                | 19         | 3          | -                        | 18                 | -                      | 4               | -                    | -         | -         | -         | -                        |
| U/Subansiri     | -          | 20                | 15         | 5          | -                        | 42                 | -                      | 21              | -                    | -         | -         | -         | -                        |
| West Kameng     | -          | 27                | 20         | 7          | -                        | 25                 | -                      | 25              | -                    | 2         | 1         | 1         | -                        |
| West Siang      | -          | 18                | 16         | 2          | -                        | 23                 | -                      | 17              | -                    | 2         | -         | 2         | -                        |
| <b>Total</b>    | -          | <b>512</b>        | <b>406</b> | <b>106</b> | <b>12</b>                | <b>581</b>         | -                      | <b>604</b>      | -                    | <b>38</b> | <b>14</b> | <b>24</b> | -                        |

| DOCTORS  |          |        |                          |           |           |           |                          |           |           |           |                          | Remark |
|----------|----------|--------|--------------------------|-----------|-----------|-----------|--------------------------|-----------|-----------|-----------|--------------------------|--------|
| UNANI    |          |        | HOMOEOPATHIC             |           |           |           | DENTAL SURRGEON          |           |           |           |                          |        |
| Total    | Male     | Female | Population on per Doctor | Total     | Male      | Female    | Population on per Doctor | Total     | Male      | Female    | Population on per Doctor |        |
| 15       | 16       | 17     | 18                       | 19        | 20        | 21        | 22                       | 23        | 24        | 25        | 26                       | 27     |
| 2        | 2        | -      | -                        | 25        | 21        | 4         | -                        | 25        | 13        | 12        | -                        | -      |
| -        | -        | -      | -                        | -         | -         | -         | -                        | -         | -         | -         | -                        | -      |
| -        | -        | -      | -                        | 6         | 5         | 1         | -                        | -         | -         | -         | -                        | -      |
| -        | -        | -      | -                        | -         | -         | -         | -                        | 2         | 2         | -         | -                        | -      |
| -        | -        | -      | -                        | 8         | 6         | 2         | -                        | 13        | 8         | 5         | -                        | -      |
| -        | -        | -      | -                        | 5         | 4         | 1         | -                        | -         | -         | -         | -                        | -      |
| -        | -        | -      | -                        | -         | -         | -         | -                        | 1         | 1         | -         | -                        | -      |
| -        | -        | -      | -                        | -         | -         | -         | -                        | -         | -         | -         | -                        | -      |
| -        | -        | -      | -                        | 1         | -         | 1         | -                        | 1         | 1         | -         | -                        | -      |
| -        | -        | -      | -                        | 2         | 1         | 1         | -                        | 2         | 1         | 1         | -                        | -      |
| -        | -        | -      | -                        | 3         | 2         | 1         | -                        | 1         | 1         | -         | -                        | -      |
| -        | -        | -      | -                        | 2         | 1         | 1         | -                        | -         | -         | -         | -                        | -      |
| -        | -        | -      | -                        | -         | -         | -         | -                        | 3         | 2         | 1         | -                        | -      |
| -        | -        | -      | -                        | 7         | 4         | 3         | -                        | 6         | 4         | 2         | -                        | -      |
| -        | -        | -      | -                        | 5         | 3         | 2         | -                        | 3         | 2         | 1         | -                        | -      |
| -        | -        | -      | -                        | -         | -         | -         | -                        | -         | -         | -         | -                        | -      |
| -        | -        | -      | -                        | -         | -         | -         | -                        | -         | -         | -         | -                        | -      |
| -        | -        | -      | -                        | 5         | 4         | 1         | -                        | 1         | 1         | -         | -                        | -      |
| -        | -        | -      | -                        | -         | -         | -         | -                        | 2         | 2         | -         | -                        | -      |
| -        | -        | -      | -                        | 7         | 7         | -         | -                        | 1         | 1         | -         | -                        | -      |
| -        | -        | -      | -                        | -         | -         | -         | -                        | -         | -         | -         | -                        | -      |
| -        | -        | -      | -                        | 4         | 3         | 1         | -                        | 2         | 1         | 1         | -                        | -      |
| -        | -        | -      | -                        | 4         | 4         | -         | -                        | 2         | 2         | -         | -                        | -      |
| -        | -        | -      | -                        | 6         | 5         | 1         | -                        | 2         | 1         | 1         | -                        | -      |
| -        | -        | -      | -                        | 6         | 4         | 2         | -                        | 4         | 3         | 1         | -                        | -      |
| <b>2</b> | <b>2</b> | -      | -                        | <b>96</b> | <b>74</b> | <b>22</b> | -                        | <b>71</b> | <b>46</b> | <b>25</b> | -                        | -      |

Source:-Directorate of Health Services Naharlagun, Govt. of A.P.

**FAMILY WELFARE**  
**NUMBER OF FIMILY WELFARE CLINICS/CENTRES IN ARUNACHAL PRADESH DURING THE YEAR 2022- 2023.**

Table No.6.5

(in number)

| Sl.No.       | District            | Total      | Rural      | Urban     | Govt. Owned | Other Bodies |
|--------------|---------------------|------------|------------|-----------|-------------|--------------|
| 1            | 2                   | 3          | 4          | 5         | 6           | 7            |
| 1            | Anjaw               | 19         | 21         | 0         | 0           | 0            |
| 2            | Capital Complex     | 18         | 0          | 11        | 0           | 3            |
| 3            | Changlang           | 39         | 39         | 0         | 0           | 0            |
| 4            | Dibang Valley       | 10         | 11         | 0         | 0           | 0            |
| 5            | East Kameng         | 27         | 26         | 1         | 0           | 0            |
| 6            | East Siang          | 29         | 27         | 3         | 0           | 1            |
| 7            | Kamle               | 26         | 26         | 0         | 0           | 0            |
| 8            | Kra Daadi           | 17         | 17         | 0         | 0           | 0            |
| 9            | Kurung Kumey        | 21         | 21         | 0         | 0           | 0            |
| 10           | Laparada            | 14         | 15         | 0         | 0           | 0            |
| 11           | Lohit               | 22         | 22         | 0         | 0           | 0            |
| 12           | Longding            | 13         | 15         | 0         | 0           | 0            |
| 13           | Lower Dibang Valley | 22         | 22         | 0         | 0           | 0            |
| 14           | Lower Siang         | 12         | 13         | 0         | 0           | 0            |
| 15           | Lower Subansiri     | 31         | 31         | 0         | 0           | 0            |
| 16           | Namsai              | 22         | 22         | 0         | 0           | 0            |
| 17           | Pakke Kessang       | 18         | 18         | 0         | 0           | 0            |
| 18           | Papum Pare          | 48         | 46         | 3         | 0           | 0            |
| 19           | Shi Yomi            | 6          | 6          | 0         | 0           | 0            |
| 20           | Siang               | 37         | 37         | 0         | 0           | 0            |
| 21           | Tawang              | 22         | 22         | 0         | 0           | 0            |
| 22           | Tirap               | 20         | 22         | 0         | 0           | 0            |
| 23           | Upper Siang         | 21         | 21         | 0         | 0           | 0            |
| 24           | Upper Subansiri     | 34         | 36         | 0         | 0           | 0            |
| 25           | West Kameng         | 33         | 32         | 0         | 0           | 0            |
| 26           | West Siang          | 24         | 24         | 0         | 0           | 0            |
| <b>Total</b> |                     | <b>605</b> | <b>592</b> | <b>18</b> | <b>0</b>    | <b>4</b>     |

Note: Total 605 Health facility (Medical college-1, DH-21, CHC-56, PHC-133 & Sub Centres-401

Source: Directorate of Family Welfare, Govt. of A.P. Naharlagun.



**DISTRICT-WISE NUMBER OF NURSING INSTITUTION RECOGNISED UNDER APNC IN ARUNACHAL PRADESH AS ON 31.3. 2023**

TABLE NO.:- 6.6

| Sl. No. | Name of Districts | ANM School | Lady Health visitor Training centre | GNM School | B.S.C Nursing college | Post Basic B.S.C Nursing college | Total column 3 to column 7 |
|---------|-------------------|------------|-------------------------------------|------------|-----------------------|----------------------------------|----------------------------|
| 1       | 2                 | 3          | 4                                   | 5          | 6                     | 7                                | 8                          |
| 1       | Papum Pare        | 1          | -                                   | 3          | 3                     | 1                                | 8                          |
| 2       | East Siang        | 1          | -                                   | -          | 1                     | -                                | 2                          |
| 3       | West Siang        | 1          | -                                   | -          | -                     | -                                | 1                          |
| 4       | Namsai            | 1          | -                                   | 1          | 1                     | -                                | 3                          |
| 5       | Changlang         | 2          | -                                   | -          | -                     | -                                | 2                          |
| 6       | Upper Subansiri   | 1          | 1                                   | -          | -                     | -                                | 2                          |
| 7       | Lower Subansiri   | 1          | -                                   | 1          | -                     | -                                | 2                          |
| 8       | Tawang            | 1          | -                                   | -          | -                     | -                                | 1                          |
| 9       | Kamle             | -          | -                                   | -          | -                     | -                                | -                          |
| 10      | Pakke Kesang      | -          | -                                   | -          | -                     | -                                | -                          |
| 11      | Anjaw             | -          | -                                   | -          | -                     | -                                | -                          |
| 12      | East Kameng       | -          | -                                   | -          | -                     | -                                | -                          |
| 13      | Kra Daadi         | -          | -                                   | -          | -                     | -                                | -                          |
| 14      | Kurung Kumey      | -          | -                                   | -          | -                     | -                                | -                          |
| 15      | Lepa Rada         | -          | -                                   | -          | -                     | -                                | -                          |
| 16      | Lohit             | -          | -                                   | -          | -                     | -                                | -                          |
| 17      | Longding          | -          | -                                   | -          | -                     | -                                | -                          |
| 18      | L/Dibang Valley   | -          | -                                   | -          | -                     | -                                | -                          |
| 19      | Lower Siang       | -          | -                                   | -          | -                     | -                                | -                          |
| 20      | Shi Yomi          | -          | -                                   | -          | -                     | -                                | -                          |
| 21      | Siang             | -          | -                                   | -          | -                     | -                                | -                          |
| 22      | Tirap             | -          | -                                   | -          | -                     | -                                | -                          |
| 23      | Dibang Valley     | -          | -                                   | -          | -                     | -                                | -                          |
| 24      | Upper Siang       | -          | -                                   | -          | -                     | -                                | -                          |
| 25      | West Kameng       | -          | -                                   | -          | -                     | -                                | -                          |
|         |                   | <b>9</b>   | <b>1</b>                            | <b>5</b>   | <b>5</b>              |                                  | <b>21</b>                  |

Source: -Registrar cum Secretary Arunachal Pradesh Nursing Council Naharlagun.

**TEACHING INSTITUTIONS UNDER THE DIRECTORATE OF MEDICAL EDUCATION,  
TRAINING & RESEARCH OF ARUNACHAL PRADESH AS ON 31 MARCH 2023**

TABLE NO. :-6.7

| SL. No.                       | Medical college (Nursing College & Nursing Institute) | Name of Institutions  | Annual intake during the year |            |
|-------------------------------|---|---|-------------------------------|------------|
|                               |   |   | 2022                          | 2023       |
| 1                             | 2   | 3   | 4                             | 5          |
| 1                             | Medical College                                       | Tomo Riba Institute of Health & Medical Sciences, Naharlagun                      | 50                            | 50         |
| 2                             | Nursing Colleges Govt.                                | 1. Govt Nursing college Pasighat  | 30                            | 30         |
|                               |   | II Arunachal State Nursing college, Nhg.  | 30                            | 30         |
|                               | Nursing Colleges Private                              | North East Nursing College of Health Science, Lekhi                               | -                             | 40         |
|                               |   | Zion Institute of Nursing, Nirjuli  | -                             | 20         |
|                               |   | Himalayan University, Dept. of Nursing, Jollang                                   | -                             | 30         |
|                               | Arunachal University of studies, Nursing Dept. Namsai | -   | 40                            |            |
| Post Basic B.Sc (N) (private) | North East Nursing College of Health Science, Lekhi   | -   | 10                            |            |
| 3                             | Nursing Institutes                                    | Ramakrishna Mission Hospital, Itanagar  | -                             | 20         |
|                               |   | Zion Institute of Nursing, Nirjuli  | -                             | 40         |
|                               |   | Arunachal university of studies, Nursing Dept. Namsai                             | -                             | 60         |
|                               |   | Indira Gandhi Technological & Medical Science University, School of Nursing, Ziro | -                             | 60         |
|                               |   | Regional Nursing Institute, Ganga, Itanagar                                       | -                             | 60         |
|                               | Nursing School (ANM) Govt.                            | Govt. ANM School, HTRC, Pasighat  | 20                            | 20         |
|                               |   | Govt ANM School Daporijo  | 20                            | 20         |
|                               |   | Govt ANM School Aalo  | 20                            | 20         |
|                               |   | Govt ANM School Namsai  | 20                            | 20         |
|                               |   | KDS, Govt ANM School Tawang   | 20                            | 20         |
| 4                             | Nursing School (ANM) Private                          | Tago Gandhi Technological & Medical Science & Hospital, Nirjuli                   | -                             | 30         |
|                               |   | Indira Gandhi Technological & Medical Science University, School of Nursing, Ziro | -                             | 10         |
|                               |   | Martha Nursing Training School, Jairampur, Changlang                              | -                             | 30         |
|                               |   | Namdapha Nursing Institute, Miao, Changlang                                       | -                             | 20         |
| <b>Total</b>                  |   |   | <b>210</b>                    | <b>680</b> |

**TOTAL NUMBER OF NURSING PERSONNEL REGISTERED UNDER APNC IN ARUNACHAL PRADESH DURING  
THE YEAR 2023 TILL DATE**

Table No. 6.8.

| SL. No. | Total Nos of ANM | Total Nos of LHV | Total nos. of RNRN (Registered Nurse Registered Midwifery) |             |                 |             | Grand Total |
|---------|------------------|------------------|--|-------------|-----------------|-------------|-------------|
| 1.      | 2155             | 106              | GNM:2407   | B.Sc(N):582 | P.B/B.Sc (N):51 | M.Sc(N): 33 | 5344        |

Source:- Registrar cum Secretary Arunachal Pradesh Nursing Council Naharlagun

## **7. INDUSTRIES**

**List of MSME registered under Udyam registration portal for the period from 1<sup>st</sup> April' 2022 to 31<sup>st</sup> march'2023.**

Table No: 7.1

| Sl. No.  | Name of District | No. of UAM | Total No. of Employment | Investment Cost (Rs in Lakh) |
|----------|------------------|------------|-------------------------|------------------------------|
| <b>1</b> | <b>2</b>         | <b>3</b>   | <b>4</b>                | <b>5</b>                     |
| 1        | Anjaw            | 20         | 121                     | 134.45                       |
| 2        | West Kameng      | 56         | 272                     | 448.95                       |
| 3        | Capital Complex  | 120        | 779                     | 465.81                       |
| 4        | Changlang        | 48         | 592                     | 163.41                       |
| 5        | Dibang Valley    | 4          | 29                      | 1.66                         |
| 6        | East Kameng      | 11         | 62                      | 53.99                        |
| 7        | East Siang       | 28         | 132                     | 172.9                        |
| 8        | Kurung Kumey     | 5          | 27                      | 13.00                        |
| 9        | Kamle            | 7          | 44                      | 547.5                        |
| 10       | Kra-Daadi        | 8          | 54                      | 1.95                         |
| 11       | Lower Subansiri  | 56         | 343                     | 371.50                       |
| 12       | Lohit            | 22         | 107                     | 44.12                        |
| 13       | Longding         | 3          | 16                      | .90                          |
| 14       | Leparada         | 6          | 36                      | 13.50                        |
| 15       | Namsai           | 31         | 161                     | 431.64                       |
| 16       | Shi-Yomi         | 5          | 32                      | 52.79                        |
| 17       | Tawang           | 14         | 80                      | 173.28                       |
| 18       | Tirap            | 7          | 47                      | 21.56                        |
| 19       | Upper Subansiri  | 12         | 52                      | 510.59                       |
| 20       | Upper Siang      | 6          | 49                      | 39.00                        |
| 21       | West Siang       | 17         | 53                      | 17.95                        |
| 22       | Papumpare        | 41         | 241                     | 200.43                       |
|          | <b>Total</b>     | <b>527</b> | <b>3329</b>             | <b>3880.88</b>               |

Directorate of Industries, Arunachal Pradesh, Itanagar.

**DISTRICT –WISE INDUSTRIAL AREAS AND INDUSTRIAL ESTATES DEVELOPED IN ARUNACHAL PRADESH  
DURING THE YEAR 2022-2023.**

Table No: 7.2

(Area in Acres)

| District               | Name of the IE/IA/IIDC/IGC        | Industrial Estates |                |             |                      |             | Industrial Areas |           |               |             |
|------------------------|-----------------------------------|--------------------|----------------|-------------|----------------------|-------------|------------------|-----------|---------------|-------------|
|                        |                                   | No. of Estate      | Area (in Acre) | No. of Shed | No. of Shed allotted | Vacant shed | Industrial Area  | Developed | Allotted Plot | Vacant Plot |
| 1                      | 2                                 | 3                  | 4              | 5           | 6                    | 7           | 8                | 9         | 10            | 11          |
| <b>Tawang</b>          | Tawang IE                         | 1                  | 7.08           | 6.68        | 2                    | 2           | -                |           |               |             |
| <b>West Kameng</b>     | Bomdila (Tippi/Bhalukpong)        | 3                  | 25             | 24.7        | 3                    | 3           | -                |           |               |             |
|                        | Bomdila (Dirang) near power house | -                  | 3              | 2.71        | -                    | -           | -                |           |               |             |
|                        | Dirang (Bijanang)                 | -                  | 2              | 0.13        | -                    | -           | -                |           |               |             |
| <b>East Siang</b>      | Pasighat IE                       | 2                  | 19             | 18.5        | 1                    | 1           | -                |           |               |             |
|                        | IGC, Niglok-Ngorlung              | -                  | 582            | 323.29      | 6                    | 2           | 4                |           |               |             |
| <b>Lower Subansiri</b> | Ziro (Monipolyang)                | 1                  | 2.347          | 0           | 5                    | -           | 5                |           |               |             |
| <b>Papum Pare</b>      | Chandranagar                      | 2                  | 1.79           | 0           | 11                   | 11          | -                |           |               |             |
|                        | Naharlagun                        | -                  | 6.59           | 0           | 19                   | 19          | -                |           |               |             |
| <b>Changlang</b>       | Changlang IE                      | 3                  | 3.25           | 3.25        | 4                    | -           | 4                |           |               |             |
|                        | Khachang / Miao IE                | -                  | 5              | 0           | 2                    | 2           | -                |           |               |             |
|                        | Changlang IIDC Balining           | -                  | 79.5           | 75.49       | -                    | -           | -                |           |               |             |
| <b>Namsai</b>          | Namsai IE                         | 1                  | 1.59           | 0.08        | 2                    | 2           | -                |           |               |             |
| <b>Lower D/Valley</b>  | Roing IE                          | 1                  | 10             | 4.84        | 3                    | 2           | 1                |           |               |             |
| <b>Lohit</b>           | Tezu IE                           | 1                  | 3.916          | 2.084       | -                    | -           | -                |           |               |             |
| <b>Tirap</b>           | Khonsa (Deomali)                  | 2                  | 6.14           | 1.6         | 6                    | 4           | 2                |           |               |             |
|                        | Khonsa (Charju IE)                | -                  | 1.12           | 0           | 2                    | -           | 2                |           |               |             |
| <b>Leparada</b>        | IIDC, Bame.                       | 1                  | 50             | 0           | 6                    | 2           | 4                |           |               |             |
|                        |                                   | 18                 | 809.323        | 463.354     | 72                   | 50          | 22               |           |               |             |

Source: Directorate of Industries, Arunachal Pradesh, Itanagar.

**TRADE-WISE PASSED OUT TRAINEES IN ARUNACHAL PRADESH DURING THE YEAR 2022- 2023**

Table No: 7.3

(in number)

| Sl. No       | Name of Trade                             | No. of Candidates admitted for training |            |            |            |           |            |
|--------------|---|---|------------|------------|------------|-----------|------------|
|              |   | Roing.                                  |            | Tabarijo   |            | Yupia     |            |
|              |   | Admitted                                | Passed out | Admitted   | Passed out | Admitted  | Passed out |
| <b>1</b>     | <b>2</b>                                  | <b>3</b>                                | <b>4</b>   | <b>5</b>   | <b>6</b>   | <b>7</b>  | <b>8</b>   |
| 1            | Fitter                                    | 20                                      | 16         | -          | -          | -         | -          |
| 2            | Plumber                                   | 21                                      | 18         | -          | -          | -         | -          |
| 3            | Welder (Gas & Elect.)                     | 20                                      | 10         | -          | -          | -         | -          |
| 4            | Carpenter                                 | 15                                      | 7          | -          | -          | -         | -          |
| 5            | Electrician                               | 20                                      | 17         | 20         | 14         | 20        | 16         |
| 6            | Wireman                                   | 20                                      | 16         | -          | -          | -         | -          |
| 7            | Mech.(M.V)                                | 21                                      | 16         | -          | -          | -         | -          |
| 8            | Draughtsman                               | 22                                      | 14         | 18         | 20         | 20        | 14         |
| 9            | Surveyor                                  | 22                                      | 19         | -          | -          | 21        | -          |
| 10           | ICTSM                                     | 17                                      | 13         | 18         | 10         | -         | -          |
| 11           | Secretarial practice                      | -                                       | -          | 09         | 05         | 21        | 10         |
| 12           | COPA                                      | -                                       | -          | -          | -          | -         | -          |
| 13           | Preservation of F&V                       | -                                       | -          | -          | -          | -         | -          |
| 14           | Electronic Mech.                          | -                                       | -          | -          | -          | -         | -          |
| 15           | Mechanic(Diesel)                          | -                                       | -          | -          | -          | -         | -          |
| 16           | Mech. R.A.C                               | -                                       | -          | -          | -          | -         | -          |
| 17           | Basic Cosmetology                         | -                                       | -          | -          | -          | <b>15</b> | <b>08</b>  |
| 18           | Fashion Technology.                       | -                                       | -          | -          | -          | 20        | 07         |
| 19           | Baker & Canteen                           | -                                       | -          | -          | -          | -         | -          |
| 20           | Asstt. Tourist Guide                      | -                                       | -          | -          | -          | -         | -          |
| 21           | Mason                                     | -                                       | -          | -          | -          | -         | -          |
| 22           | Computer (Hardware & Network Maintenance) | -                                       | -          | -          | -          | -         | -          |
| 23           | Front Office assistant                    | -                                       | -          | -          | -          | -         | -          |
| 24           | Stenographer & Secretarial practice       | -                                       | -          | -          | -          | -         | -          |
| <b>TOTAL</b> |   |   | <b>198</b> | <b>146</b> | <b>65</b>  | <b>49</b> | <b>117</b> |

Source: Directorate of Skill Dev. & Entrepreneurship, Govt. of Arunachal Pradesh, Itanagar.

| No. of Candidates admitted for training |            |              |            |           |            |                   |            |          |            |
|---|------------|--------------|------------|-----------|------------|-------------------|------------|----------|------------|
| Dirang                                  |            | ITI Balinong |            | Sagalee   |            | Manipolyang(Ziro) |            | Total    |            |
| Admitted                                | Passed out | Admitted     | Passed out | Admitted  | Passed out | Admitted          | Passed out | Admitted | Passed out |
| 9                                       | 10         | 11           | 12         | 13        | 14         | 15                | 16         | 17       | 18         |
| -                                       | -          | -            | -          | -         | -          | -                 | -          |          |            |
| -                                       | -          | 21           | 17         | -         | -          | -                 | -          |          |            |
| 16                                      | 02         | -            | -          | -         | -          | -                 | -          |          |            |
| -                                       | -          | -            | -          | -         | -          | -                 | -          |          |            |
|   |            | -            | -          | -         | -          | 20                | -          |          |            |
| 18                                      | 12         | -            | -          | -         | -          | 20                | -          |          |            |
| 19                                      | 18         | -            | -          | -         | -          | 21                | -          |          |            |
|   |            | 20           | 13         | -         | -          | -                 | -          |          |            |
| -                                       | -          | -            | -          | -         | -          | 21                | -          |          |            |
| -                                       | -          | -            | -          | -         | -          | -                 | -          |          |            |
| 19                                      | 11         | -            | -          | -         | -          | -                 | -          |          |            |
| 21                                      | 13         | 21           | 13         | 20        | 14         | -                 | -          |          |            |
| -                                       | -          | -            | -          | -         | -          | -                 | -          |          |            |
| 17                                      | 13         | -            | -          | -         | -          | -                 | -          |          |            |
| -                                       | -          | 21           | 18         | -         | -          | -                 | -          |          |            |
| -                                       | -          | -            | 12         | -         | -          | -                 | -          |          |            |
| -                                       | -          | -            | -          | 09        | -          | 15                | -          |          |            |
| -                                       | -          | -            | -          | -         | -          | -                 | -          |          |            |
| -                                       | -          | -            | -          | -         | -          | -                 | -          |          |            |
| 08                                      | -          | -            | -          | -         | -          | -                 | -          |          |            |
| -                                       | -          | 11           | 07         | -         | -          | -                 | -          |          |            |
| -                                       | -          | 21           | 14         | -         | -          | -                 | -          |          |            |
| -                                       | -          | -            | -          | 09        | 04         | -                 | -          |          |            |
| -                                       | -          | -            | -          | 08        | -          | -                 | -          |          |            |
| <b>55</b>                               | <b>118</b> | <b>69</b>    | <b>115</b> | <b>94</b> | <b>46</b>  | <b>18</b>         | <b>97</b>  |          |            |



## **8. TEXTILE AND HANDICRAFT**

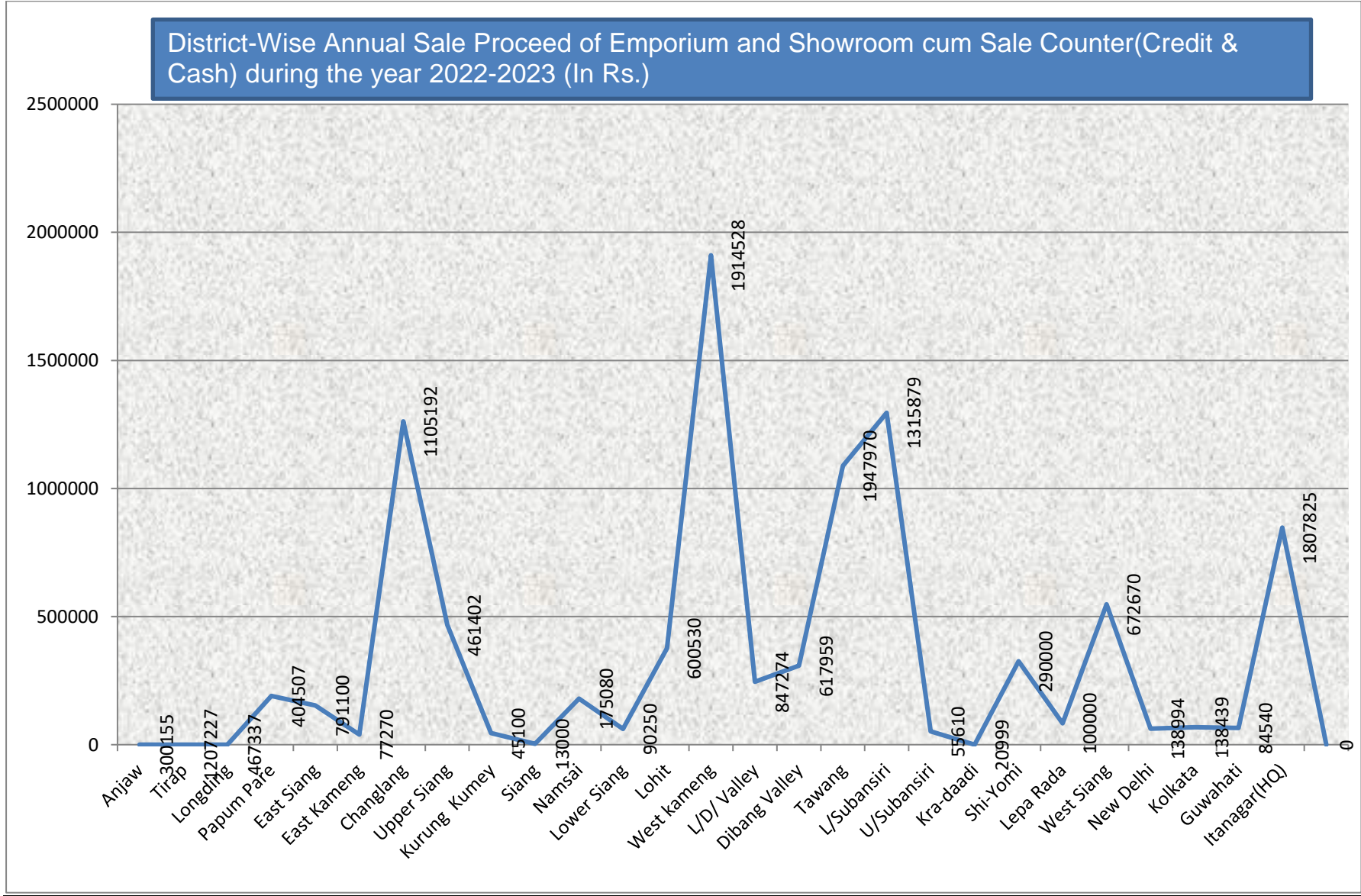
**DISTRICT-WISE CRAFT CENTRES/WEAVING CENTRES AND OTHER ACTIVITIES IN A.P. AS ON 31-03-2023.**

Table No.8.1

| Name of Districts | Craft/ Weaving centers (in Nos.) | Trainee in Craft & Weaving Centers (in Nos.) | Handloom Development centre and quality dyeing unit (in Nos.) | Value of production of cloth/craft during the year ( in Rs. ) | No. of Emporium | No. of show rooms cum sale counter | Annual sale proceed of emporium and show room cum sale counters. (Credit & cash during the year 2022-23 (Rs in Rs) | Remarks                               |
|-------------------|----------------------------------|--|---|---|-----------------|------------------------------------|--|---------------------------------------|
| 1                 | 2                                | 3  | 4   | 5   | 6               | 7                                  | 8  | 9                                     |
| Anjaw             | 1                                | 12   | Nil   | 255105  | Nil             | Nil                                | 300155   | 15400 (BT to DTH Itanagar)            |
| Tirap             | 2 C/C,7 W/C                      | 50   | Nil   | 457020  | 1               | Nil                                | 1207227  |                                       |
| Longding          | 1C/C,2W/C                        | 40   | Nil   | 464665  | Nil             | 1                                  | 467337   |                                       |
| Papum Pare        | 4                                | 25   | Nil   | 161280  | 1               | 1                                  | 404507   |                                       |
| East Siang        | 2                                | 50   | Nil   | Nil   | 1               | 1                                  | 791100   |                                       |
| East Kameng       | 1 C/C                            | 35   | Nil   | 85370   | 1               | Nil                                | 77270  |                                       |
| Changlang         | 2 C/C,4 W/C                      | 50   | Nil   | 1081710   | 3               | 3                                  | 1105192  |                                       |
| Upper Siang       | 7                                | 43   | Nil   | 279654  | 1               | 5                                  | 461402   |                                       |
| Kurung Kumeng     | 2C/C                             | 18   | Nil   | 47000   | Nil             | Nil                                | 45100  |                                       |
| Siang             | 3C/C,2W/C                        | 24   | Nil   | 200000  | Nil             | Nil                                | 13000  | No Emporium in Siang District, Pangin |
| Namsai            | 1 W/C                            | 22   | Nil   | Nil   | Nil             | 1                                  | 175080   |                                       |
| Lower Siang       | 2 C/C                            | 24   | Nil   | 134000  | Nil             | Nil                                | 90250  |                                       |
| Lohit             | C/C, 2W/C                        | 40   | Nil   | 268888  | 1               | Nil                                | 600530   |                                       |
| West Kameng       | 2                                | 55   | Nil   | 2273700   | 1               | 1                                  | 1914528  |                                       |
| Lower D/ Valley   | 2                                | 40   | Nil   | 385658  | 1               | Nil                                | 847274   |                                       |
| Dibang Valley     | 1                                | 20   | Nil   | 175576  | 1               | Nil                                | 617959   |                                       |
| Tawang            | 1C/C,2W/C                        | 35   | Nil   | 2131302   | 1               | 1                                  | 1947970  |                                       |

Source: Directorate of Textile and Handicraft, Arunachal Pradesh, Itanagar

| Name of Districts | Craft/ Weaving centers (in Nos.) | Trainee in Craft & Weaving Centers (in Nos.) | Handloom Development centre and quality dyeing unit (in Nos.) | Value of production of cloth/craft during the year ( in Rs. ) | No. of Emporium | No. of show rooms cum sale counter | Annual sale proceed of emporium and show room cum sale counters. (Credit & cash during the year 2022-23 (Rs in Rs) | Remarks  |
|-------------------|----------------------------------|--|---|---|-----------------|------------------------------------|--|--|
| 1                 | 2                                | 3  | 4   | 5   | 6               | 7                                  | 8  | 9  |
| L/Subansiri       | 3                                | 63   | Nil   | 1000000   | 1               | 1                                  | 1315879  |  |
| U/Subansiri       | 2                                | 35   | Nil   | 105664  | 1               | Nil                                | 55610  |  |
| Kra Daadi         | 1                                | 15   | Nil   | 32500   | Nil             | Nil                                | 20999  |  |
| Shi-Yomi          | 1C/C,2W/C                        | 40   | Nil   | 350000  | 1               | Nil                                | 290000   |  |
| Leparada          | 1                                | 25   | Nil   | 90000   | Nil             | Nil                                | 100000   |  |
| West Siang        | 2C/C,                            | 55   | Nil   | 820840  | 1               | Nil                                | 672670   |  |
| New Delhi         | Nil                              | Nil  | Nil   | Nil   | 1               | 1                                  | 138994   |  |
| Kolkata           | Nil                              | Nil  | Nil   | Nil   | 1               | 1                                  | 138439   |  |
| Guwahati          | Nil                              | Nil  | Nil   | Nil   | 1               | 1                                  | 84540  |  |
| Itanagar (HQ)     | Nil                              | Nil  | Nil   | Nil   | 1               | 1                                  | 1807825  |  |
| Naharlagun        | 2                                | Nil  | Nil   | 215259  | Nil             | Nil                                | Nil  | Weaving production items submmitted to sale emporium, Itanagar for the value of Rs136933/- till March 2023 |
| <b>Total</b>      |                                  | <b>816</b>                                   | <b>Nil</b>  | <b>11015191</b>   | <b>21</b>       | <b>19</b>                          | <b>15690837</b>  |  |



**DISTRICT WISE SERICULTURE ACTIVITIES IN ARUNACHAL PRADESH AS ON 31-03-2023.**

Table No: 8.2

| Name of District | Area brought under food plantation<br>(in Acres) |              |          |          | Seed Supplied (in Lys) (2022-23) |              |          |          | Yield of Cocoon (in Kg) (2022-23) |              |           |           |
|------------------|--|--------------|----------|----------|----------------------------------|--------------|----------|----------|-----------------------------------|--------------|-----------|-----------|
|                  | Eri  | Oak<br>Tasar | Muga     | Mulberry | Eri                              | Oak<br>Tasar | Muga     | Mulberr  | Eri                               | Oak<br>Tasar | Muga      | Mulberry  |
| <b>1</b>         | <b>2</b>   | <b>3</b>     | <b>4</b> | <b>5</b> | <b>6</b>                         | <b>7</b>     | <b>8</b> | <b>9</b> | <b>10</b>                         | <b>11</b>    | <b>12</b> | <b>13</b> |
| West kameng      | 6  | 35           | -        | -        | 3600                             | 14000        | -        | -        | 324                               | 1120000      | -         | -         |
| East Kameng      | 50   | -            | -        | -        | 15000                            | -            | -        | -        | 1400                              | -            | -         | -         |
| Papum Pare       | 150  | -            | 50       | 10       | 90000                            | -            | 20000    | 1000     | 8100                              | -            | 1000000   | 1000      |
| Lower Subansiri  | 30   | -            | 25       | 05       | 18000                            | -            | 10000    | 500      | 1620                              | -            | 500000    | 500       |
| Kurung Kumey     | 10   | -            | 05       | -        | 6000                             | -            | 2000     | -        | 540                               | -            | 10000     | -         |
| Upper Subansiri  | 60   | -            | -        | -        | 36000                            | -            | -        | -        | 3240                              | -            | -         | -         |
| West Siang       | 560  | -            | 160      | 50       | 327454                           | -            | 49000    | 5000     | 21694                             | -            | 2480000   | 5000      |
| East Siang       | 368  | -            | 165      | 50       | 220800                           | -            | 66000    | 5000     | 19872                             | -            | 3300000   | 5000      |
| Upper Siang      | 4  | -            | -        | 65       | 2400                             | -            | -        | 6500     | 216                               | -            | -         | 5710      |
| Siang            | 40   | -            | -        | 05       | 24000                            | -            | -        | 2000     | 2160                              | -            | -         | 500       |
| Lower D/ Valley  | 110  | -            | 100      | -        | 66000                            | -            | 40000    | -        | 5940                              | -            | 2000000   | -         |
| Nmasai           | 100  | -            | 75       | -        | 60000                            | -            | 30000    | -        | 5400                              | -            | 1500000   | -         |
| Changlang        | 45   | -            | 80       | 5        | 27000                            | -            | 32000    | 2000     | 2430                              | -            | 1600000   | 500       |
| Tirap            | 06   | -            | 05       | -        | 3600                             | -            | 2000     | 1000     | 324                               | -            | 100000    | -         |
| Lower Siang      | 20   | -            | 05       | -        | 6000                             | -            | 2000     | -        | 540                               | -            | 100000    | -         |
| Tawang           | -  | -            | -        | -        | -                                | -            | -        | -        | -                                 | -            | -         | -         |
| Kra-Daadi        | -  | -            | -        | -        | -                                | -            | -        | -        | -                                 | -            | -         | -         |
| Dibang Valley    | -  | -            | -        | -        | -                                | -            | -        | -        | -                                 | -            | -         | -         |
| Anjaw            | -  | -            | -        | -        | -                                | -            | -        | -        | -                                 | -            | -         | -         |
| Longding         | -  | -            | -        | -        | -                                | -            | -        | -        | -                                 | -            | -         | -         |
| Kamle            | -  | -            | -        | -        | -                                | -            | -        | -        | -                                 | -            | -         | -         |
| Total            | 1559   | 35           | 670      | 190      | 905854                           | 14000        | 253000   | 23000    | 73800                             | 1120000      | 12590000  | 18210     |

Source: Directorate of Textile and Handicraft, Arunachal Pradesh, Itanagar.

## **9. LIVESTOCK AND ANIMAL HUSBANDRY.**

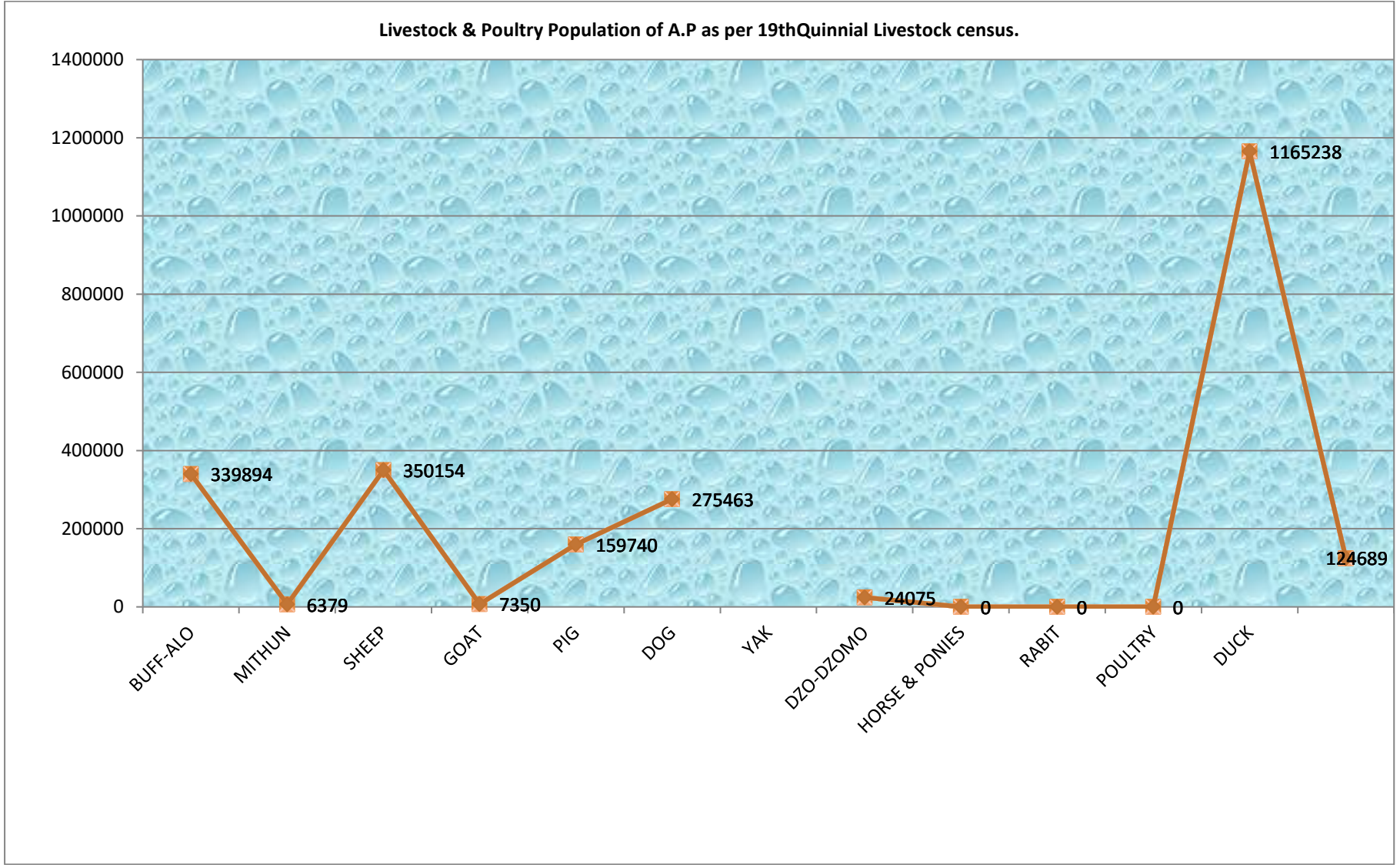
**LIVESTOCK AND POULTRY POPULATION OF ARUNACHAL PRADESH AS PER LATEST  
QUINQUENNIAL LIVESTOKE CENSUS-AS ON-31-3-2023**

Table No: 9.1

(In number)

| Sl. No. | DISTRICT        | CATTLE        | BUFF-ALO    | MITHUN        | SHEEP       | GOAT          | PIG           | DOG      | YAK          | DZOD ZOMO | HORSE & PONIES | RABIT    | POULTRY        | DUCK          | POULTRY & DUCK TOTAL |
|---------|-----------------|---------------|-------------|---------------|-------------|---------------|---------------|----------|--------------|-----------|----------------|----------|----------------|---------------|----------------------|
| 1       | 2               | 3             | 4           | 5             | 6           | 7             | 8             | 9        | 10           | 11        | 12             | 13       | 14             | 15            | 16                   |
| 1       | Tawang          | 17362         | 2           | 54            | 3195        | 1895          | 2607          | -        | 16871        | -         | -              | -        | 3215           | 421           | 3636                 |
| 2       | West Kameng     | 15215         | -           | 3305          | 2006        | 5764          | 3028          | -        | 7204         | -         | -              | -        | 28673          | 923           | 29596                |
| 3       | East Kameng     | 24685         | 64          | 32752         | 8           | 16071         | 26376         | -        | -            | -         | -              | -        | 64004          | 18202         | 82206                |
| 4       | Papum Pare      | 28890         | 1631        | 49864         | 48          | 14844         | 20080         | -        | -            | -         | -              | -        | 121327         | 24534         | 145861               |
| 5       | Lower Subansiri | 38175         | 76          | 48713         | 334         | 12113         | 24520         | -        | -            | -         | -              | -        | 70688          | 11355         | 82043                |
| 6       | Kurung Kumey    | 1635          | -           | 49074         | 3           | 4817          | 18688         | -        | -            | -         | -              | -        | 89344          | 129           | 89473                |
| 7       | Upper Subansiri | 15813         | 580         | 34663         | 86          | 11903         | 25734         | -        | -            | -         | -              | -        | 76785          | 1096          | 77881                |
| 8       | West Siang      | 11513         | 11          | 13849         | 56          | 5070          | 13148         | -        | -            | -         | -              | -        | 46907          | 1598          | 48505                |
| 9       | Upper Siang     | 7220          | -           | 31876         | 9           | 3198          | 16545         | -        | -            | -         | -              | -        | 93210          | 7572          | 100782               |
| 10      | East Siang      | 35946         | 272         | 13776         | -           | 11881         | 24724         | -        | -            | -         | -              | -        | 88105          | 12737         | 100842               |
| 11      | Changlang       | 26569         | 849         | -             | 875         | 13129         | 14216         | -        | -            | -         | -              | -        | 100802         | 8503          | 109305               |
| 12      | Tirap           | 2129          | -           | -             | 2           | 3378          | 5272          | -        | -            | -         | -              | -        | 29109          | 4414          | 33523                |
| 13      | Lohit           | 66248         | 1466        | 1828          | 10          | 30881         | 21764         | -        | -            | -         | -              | -        | 141723         | 15485         | 157208               |
| 14      | Anjaw           | 1380          | -           | 9758          | -           | 961           | 5109          | -        | -            | -         | -              | -        | 14545          | 110           | 14655                |
| 15      | L/Dibang Valley | 14524         | 1367        | 2114          | -           | 5772          | 8570          | -        | -            | -         | -              | -        | 55330          | 8157          | 63487                |
| 16      | Dibang Valley   | 90            | -           | 5568          | -           | 982           | 2449          | -        | -            | -         | -              | -        | 17456          | 3222          | 20678                |
| 17      | Kra Daadi       | 9513          | -           | 42193         | 718         | 11146         | 16701         | -        | -            | -         | -              | -        | 55847          | 2705          | 58552                |
| 18      | Longding        | 3902          | -           | -             | -           | 809           | 3977          | -        | -            | -         | -              | -        | 11012          | 24            | 11036                |
| 19      | Namsai          | 8344          | 61          | -             | -           | 3258          | 3728          | -        | -            | -         | -              | -        | 7368           | 972           | 8340                 |
| 20      | Siang           | 10741         | -           | 10767         | -           | 1868          | 14227         | -        | -            | -         | -              | -        | 49788          | 2530          | 52318                |
|         | <b>Total</b>    | <b>339894</b> | <b>6379</b> | <b>350154</b> | <b>7350</b> | <b>159740</b> | <b>271463</b> | <b>-</b> | <b>24075</b> | <b>-</b>  | <b>-</b>       | <b>-</b> | <b>1165238</b> | <b>124689</b> | <b>1289927</b>       |

Source : Directorate of Animal Husbandry & Veterinary, Arunachal Pradesh, Nirjuli.





## INFRASTRUCTURE FACILITIES FOR ANIMAL HUSBANDRY IN ARUNACHAL PRADESH AS ON 31-03-2023

Table No.:- 9.2

(In numbers )

| Name of District | Veterinary Hospital . | Veterinary Dispensary | Veterinary Aid Centres. | Cattle up Grading centres | Disease Investigation Laboratory | District Diagnostic Laboratory Laboratory | Sheep & Wool Extension Centres. | Cattle Breeding Farms | Poultry Breeding Farms | Pig Breeding Farms. |
|------------------|-----------------------|-----------------------|-------------------------|---------------------------|----------------------------------|---|---------------------------------|-----------------------|------------------------|---------------------|
| 1                | 2                     | 3                     | 4                       | 5                         | 6                                | 7   | 8                               | 9                     | 10                     | 11                  |
| Tawang           | 1                     | 7                     | 8                       | 8                         | -                                | 1   | 4                               | -                     | 1                      | 1                   |
| West Kameng      | 1                     | 17                    | 19                      | 15                        | -                                | 1   | 3                               | 1                     | 2                      | -                   |
| East Kameng      | 1                     | 13                    | 9                       | 13                        | -                                | 1   | -                               | 1                     | 1                      | 1                   |
| Papum Pare       | 1                     | 14                    | 12                      | 6                         | 1                                | -   | -                               | 1                     | 1                      | 1                   |
| Lower Subansiri  | 1                     | 10                    | 9                       | 5                         | -                                | 1   | -                               | 1                     | 1                      | 1                   |
| Kurung Kumey     | 1                     | 4                     | 9                       | -                         | -                                | -   | -                               | -                     | -                      | -                   |
| Upper Subansiri  | 1                     | 15                    | 25                      | 11                        | -                                | 1   | -                               | 1                     | 1                      | -                   |
| West Siang       | 1                     | 19                    | 8                       | 15                        | 1                                | 1   | -                               | -                     | 1                      | -                   |
| Upper Siang      | 1                     | 12                    | 6                       | 3                         | -                                | -   | -                               | 1                     | -                      | -                   |
| East Siang       | 1                     | 10                    | 3                       | -                         | -                                | 1   | -                               | 1                     | 1                      | 1                   |
| Changlang        | 1                     | 10                    | 6                       | 8                         | -                                | 1   | -                               | 1                     | 1                      | 3                   |
| Tirap            | 1                     | 4                     | 5                       | 7                         | -                                | 1   | -                               | 1                     | 1                      | -                   |
| Lohit            | 1                     | 6                     | 7                       | 5                         | 1                                | 1   | -                               | -                     | 2                      | 1                   |
| Anjaw            | 1                     | 5                     | 5                       | 2                         | -                                | -   | -                               | -                     | -                      | -                   |
| L/Dibang Valley  | 1                     | 9                     | 5                       | 6                         | -                                | 1   | -                               | -                     | 1                      | 1                   |
| Dibang Valley    | -                     | 4                     | 5                       | 5                         | -                                | -   | -                               | -                     | -                      | 1                   |
| Kra Daadi        | -                     | 6                     | 12                      | 1                         | -                                | -   | -                               | -                     | -                      | -                   |
| Londing          | -                     | 8                     | 7                       | 9                         | -                                | -   | -                               | -                     | -                      | -                   |
| Namsai           | -                     | 4                     | 2                       | 4                         | -                                | -   | -                               | -                     | -                      | -                   |
| Siang            | 1                     | 3                     | 1                       | 1                         | -                                | -   | -                               | 1                     | -                      | -                   |
| <b>Total</b>     | <b>16</b>             | <b>180</b>            | <b>163</b>              | <b>124</b>                | <b>3</b>                         | <b>11</b>                                 | <b>7</b>                        | <b>10</b>             | <b>14</b>              | <b>11</b>           |

Source: Directorate of Animal Husbandry and veterinary, A.P. Nirjuli.

**NUMBER OF DAIRY FARM AND MILK PRODUCTION IN ARUNACHAL PRADESH DURING 2022-23.**

TABLE NO.:- 9.3

| Name of District | Name of Dairy Farm/Cattle Breeding farms with locations | Milk Production (in Ltrs.) | Milk Plants |                     | Milk Chilling Centre |                 |
|------------------|---|----------------------------|-------------|---------------------|----------------------|-----------------|
|                  |   |                            | Number      | Capacity (1000Ltrs) | Number               | Capacity (Ltrs) |
| 1                | 2   | 3                          | 4           | 5                   | 6                    | 7               |
| Tawang           | -   | -                          | -           | -                   | -                    | -               |
| West Kameng      | CBF, Warjung  | 8163                       | -           | -                   | -                    | -               |
| East Kameng      | CBF, Vessang  | 19928.5                    | -           | -                   | -                    | -               |
| Papum Pare       | CBF, Nirjuli  | 72885                      | 1           | 5000                | -                    | -               |
| Lower Subansiri  | CBF Yachuli   | 3489.5                     | -           | -                   | -                    | -               |
| Kurung Kumey     | -   | -                          | -           | -                   | -                    | -               |
| Upper Subansiri  | CBF, Daporijo   | -                          | -           | -                   | -                    | -               |
| West Siang       | -   | -                          | -           | -                   | -                    | -               |
| East Siang       | V.T.I, Pasighat   | 37893                      | 1           | 2000                | -                    | -               |
| Upper Siang      | CBF, Yingkiong  | 4592.5                     | -           | -                   | -                    | -               |
| Dibang Valley    | CBF ,Anini  | 14183                      | -           | -                   | -                    | -               |
| L/Dibang Valley  | -   | -                          | -           | -                   | -                    | -               |
| Lohit            | -   | -                          | -           | -                   | -                    | -               |
| Changlang        | CBF, Changlang  | 24920.5                    | -           | -                   | -                    | -               |
| Tirap            | CBF, Khonsa   | 9675                       | -           | -                   | -                    | -               |
| Anjaw            | -   | -                          | -           | -                   | -                    | -               |
| <b>Total</b>     | -   | 195730                     | 2           | 7000                | -                    | -               |

Source: Directorate of Animal Husbandry and veterinary, A.P. Nirjuli.

\* Production of Govt. Farms only.

**WORK DONE IN VETERINARY INSTITUTIONS OF ARUNACHAL PRADESH DURING THE YEAR 2022-2023.**

TABLE NO.:- 9.4

(In Number)

| District        | General Cases treated | Castration Performed | Vaccination done | Animal covered by A.I Method |           | Animal covered by natural Method at A.I. centre |           |
|-----------------|-----------------------|----------------------|------------------|------------------------------|-----------|---|-----------|
|                 |                       |                      |                  | Cows                         | Buffaloes | Cows  | Buffaloes |
| 1               | 2                     | 3                    | 4                | 5                            | 6         | 7   | 8         |
| Tawang          | 13207                 | 1676                 | 11682            | -                            | -         | -   | -         |
| West Kameng     | 12588                 | 1382                 | 4796             | -                            | -         | -   | -         |
| East Kameng     | 27650                 | 4989                 | 4995             | -                            | -         | -   | -         |
| Papum Pare      | 58790                 | 13208                | 32814            | 1115                         | -         | -   | -         |
| Lower Subansiri | 43892                 | 4867                 | 5129             | 55                           | -         | -   | -         |
| Kurung Kumey    | 4151                  | 1625                 | 1596             | -                            | -         | -   | -         |
| Upper Subansiri | 24945                 | 4992                 | 4696             | -                            | -         | -   | -         |
| West Siang      | 32982                 | 5991                 | 13653            | 91                           | -         | -   | -         |
| Upper Siang     | 15219                 | 3820                 | 395              | -                            | -         | -   | -         |
| East Siang      | 59890                 | 20750                | 42525            | 125                          | -         | -   | -         |
| Changlang       | 36380                 | 8512                 | 16234            | -                            | -         | -   | -         |
| Tirap           | 16075                 | 2758                 | 13092            | -                            | -         | -   | -         |
| Lohit           | 31112                 | 5492                 | 30620            | -                            | -         | -   | -         |
| Anjaw           | 9414                  | 1206                 | 1245             | -                            | -         | -   | -         |
| L/Dibang Valley | 17482                 | 2813                 | 9157             | -                            | -         | -   | -         |
| Siang           | 3316                  | 521                  | 1917             | -                            | -         | -   | -         |
| Kra Daadi       | 3598                  | 896                  | 1495             | -                            | -         | -   | -         |
| Namsai          | 22257                 | 1596                 | 62570            | 132                          | -         | -   | -         |
| Longding        | 24512                 | 2996                 | 2217             | -                            | -         | -   | -         |
| Lower Siang     | 7110                  | 1379                 | 3550             | -                            | -         | -   | -         |
| Leparada        | 5864                  | 854                  | 5663             | -                            | -         | -   | -         |
| Kamle           | 11892                 | 956                  | 1324             | -                            | -         | -   | -         |
| Pakke Kessang   | 4986                  | 834                  | 948              | -                            | -         | -   | -         |
| <b>Total</b>    | <b>487312</b>         | <b>94113</b>         | <b>272313</b>    | <b>1518</b>                  | -         | -   | -         |

Source: Directorate of Animal Husbandary and veterinary, A.P. Nijiuli.

## **10.FISHERIES**

**AREA UNDER PISCICULTURE IN ARUNACHAL PRADESH DURING THE YEAR 2022-2023**

TABLE NO.:- 10.1

*( area in Hect.)*

| Year         | Govt. Fish Farms (in Ha) | People Fish Ponds / Farms ( in Ha) | Govt. Beels / Lakes ( in Ha) | Private Beels / Lakes ( in Ha) | Hatcheries (in numbers) | Area under Paddy – cum – Fish Culture ( in Ha) | Total area Developed For Pisciculture. ( in Ha) | Fingerlings Distributed (in '000 Nos.) during last financial year |
|--------------|--------------------------|------------------------------------|------------------------------|--------------------------------|-------------------------|--|---|---|
| <b>1</b>     | <b>2</b>                 | <b>3</b>                           | <b>4</b>                     | <b>5</b>                       | <b>6</b>                | <b>7</b>                                       | <b>8</b>  | <b>9</b>  |
| 2012-2013    | 5.3394                   | 150.00                             | 418.86                       | 4.4                            | 5                       | 151  | 835.318   | -   |
| 2013-2014    | 5.3394                   | 156.00                             | -                            | 400.00                         | 2                       | 150  | 460   | -   |
| 2014-2015    | 5.3394                   | 166.00                             | -                            | -                              | 2                       | 145  | 460   | -   |
| 2015-2016    | 5.3394                   | 170.00                             | -                            | -                              | 2                       | 136  | 484   | -   |
| 2016-2017    | 5.3394                   | 172.00                             | -                            | -                              | 2                       | 152  | 518   | -   |
| 2017-2018    | 5.3394                   | 176.00                             | -                            | -                              | 3                       | 159  | 551   | -   |
| 2018-2019    | 5.3394                   | 574.00                             | -                            | -                              | 4                       | 182  | 572   | -   |
| 2019-2020    | 5.3394                   | 560.00                             | -                            | 5.00                           | 2                       | 135  | 543   | -   |
| 2020-2021    | 5.3394                   | 580.00                             | -                            | -                              | -                       | 145  | 501   | -   |
| 2021-2022    | 5.3394                   | 590.00                             | -                            | -                              | -                       | 156  | 504   | -   |
| 2022-2023    | 0.05                     | 578.073                            | -                            | -                              | -                       | 67.21  | 961.344   | 15.958  |
| <b>Total</b> | <b>53.444</b>            | <b>3872.073</b>                    | <b>418.86</b>                | <b>409.4</b>                   | <b>22</b>               | <b>1578.21</b>                                 | <b>6389.662</b>                                 | <b>15.958</b>   |

Source: Directorate of Fisheries, Arunachal Pradesh, Itanagar.

## FISH AND FISH SEED PRODUCTION IN ARUNACHAL PRADESH during the year -2022-2023

TABLE NO.:-10.2

| Items                       | Unit        | YEAR    |         |         |         |         |         |         |         |         |          | Total    |
|-----------------------------|-------------|---------|---------|---------|---------|---------|---------|---------|---------|---------|----------|----------|
|                             |             | 2013-14 | 2014-15 | 2015-16 | 2016-17 | 2017-18 | 2018-19 | 2019-20 | 2020-21 | 2021-22 | 2022-23  |          |
| 1                           | 2           | 3       | 4       | 5       | 6       | 7       | 8       | 9       | 10      | 11      | 12       | 13       |
| 1. FISH PRODUCTION (Inland) | Metric Tone | 445     | 450     | 468     | 447     | 541     | 578.50  | 623     | 587     | 571     | 8979.128 | 13689.63 |
| 2. FISH SEED PRODUCTION     |             |         |         |         |         |         |         |         |         |         |          |          |
| (a) Fry                     | Million     | 1.80    | 1.80    | 1.80    | 1.80    | 1.80    | 1.80    | 1.80    | 1.80    | 1.80    | 18.82    | 35.02    |
| (b) Fingerling              | Million     | 0.80    | 0.90    | 0.90    | 0.92    | 0.92    | 1.00    | 1.00    | 1.00    | 1.30    | 13.248   | 21.988   |

Source: Directorate of Fisheries, Arunachal Pradesh, Itanagar.

## **11. FOOD AND CIVIL SUPPLIES**

**DISTRICT WISE NUMBER OF FAIR PRICE SHOPS (URBAN & RURAL) IN ARUNACHAL PRADESH AS ON 31-03-2023.**

Table No.:- 11.1

|    | District            | Co-operative societies (In nos.) | Private Sector | Self-help groups | Women Self-help groups) | NGO | Total | Central procurement organization(CPO)run by the Department in Air fed locations |
|----|---------------------|----------------------------------|----------------|------------------|-------------------------|-----|-------|---|
|    | 2                   | 3                                | 4              | 5                | 6                       | 7   | 8     | 9   |
| 1  | Tawang              | 22                               | 17             | -                | -                       | -   | 39    | -   |
| 2  | West kameng         | 13                               | 57             | -                | -                       | 5   | 75    | -   |
| 3  | East Kameng         | 8                                | 211            | 1                | 5                       | 1   | 226   | 1No.(Lada)  |
| 4  | Capital Complex     | 12                               | 109            | 2                | 2                       | -   | 125   | -   |
| 5  | Papum Pare          | 6                                | 81             | -                | -                       | -   | 87    | -   |
| 6  | Lower Subansiri     | 3                                | 105            | -                | -                       | -   | 108   | -   |
| 7  | Kurung Kumey        | 9                                | 117            | -                | -                       | -   | 126   | 1 No.(Damin)  |
| 8  | Kra Daadi           | 3                                | 64             | -                | -                       | -   | 67    | 2 No.(Tali & P.Sorang)  |
| 9  | Upper Subansiri     | 2                                | 134            | -                | -                       | -   | 136   | 1.No.(Taksing)  |
| 10 | West Siang          | 1                                | 142            | -                | -                       | -   | 143   | -   |
| 11 | Lower Siang         | -                                | 37             | -                | 1                       | -   | 38    | -   |
| 12 | Upper Siang         | 49                               | 18             | 1                | -                       | -   | 68    | 1 No. (Palling)   |
| 13 | Siang               | 2                                | 99             | -                | -                       | -   | 101   | -   |
| 14 | East Siang          | 7                                | 86             | -                | 1                       | -   | 94    | -   |
| 15 | Dibang Valley       | 2                                | 28             | -                | -                       | -   | 30    | -   |
| 16 | Lower Dibang Valley | 9                                | 46             | -                | -                       | -   | 55    | 1 No. (Desali)  |
| 17 | Anjaw               | 2                                | 28             | -                | -                       | -   | 30    | -   |
| 18 | Lohit               | 15                               | 17             | -                | -                       | 1   | 33    | -   |
| 19 | Namsai              | 15                               | 12             | -                | -                       | -   | 27    | -   |
| 20 | Changlang           | 7                                | 96             | -                | -                       | -   | 103   | 1 No.( vijaynagar)  |
| 21 | Tirap               | 5                                | 64             | -                | 5                       | -   | 74    | -   |
| 22 | Longding            | 1                                | 63             | -                | -                       | -   | 64    | -   |
| 23 | Kamle               | 1                                | 45             | -                | -                       | -   | 46    | -   |
| 24 | Leparada            | 1                                | 38             | -                | -                       | -   | 39    | -   |
| 25 | Shi-Yomi            | -                                | 33             | -                | -                       | -   | 33    | 1 No.( Pidi)  |
| 26 | Pakke Kesang        | -                                | 25             | -                | -                       | -   | 25    | -   |
|    |                     | 195                              | 1772           | 4                | 14                      | 7   | 1992  | 9 Nos.  |



Source:- Directorate of Civil Supplies, Arunachal Pradesh, Naharlagun.

**PROCUREMENT OF SELECTED COMMODITIES BY AGENCIES IN A.P. DURING THE YEAR 2022-2023.**

TABLE NO.:- 11.2

| District            | Rice (M.T.)     |                |                 |                 | Wheat (M.T.) | Sugar (M.T.) | S.K.Oil (KL) IOC AOD & MD |
|---------------------|-----------------|----------------|-----------------|-----------------|--------------|--------------|---------------------------|
|                     | AAY             | PHH            | GCHH            | Total           |              |              |                           |
| 1                   | 2               | 3              | 4               | 5               | 6            | 7            | 8                         |
| Tawang              | 567             | 1624.27        | 1038.48         | 3229.75         | -            | -            | 162                       |
| West kameng         | 947.466         | 1687.681       | 2904.516        | 5539.663        | -            | -            | 162                       |
| East Kameng         | 866.005         | 1750.496       | 1534.464        | 4150.965        | -            | -            | 73                        |
| Upper Subansiri     | 1156.04         | 1967.776       | 1772.944        | 4896.76         | -            | -            | 144                       |
| Lower Subansiri     | 918.855         | 1996.043       | 1376.184        | 4291.082        | -            | -            | 120                       |
| Kurung Kumey        | 740.527         | 1144.165       | 1010.748        | 2895.44         | -            | -            | 96                        |
| Kra Daadi           | 582.505         | 1308.26        | 988.62          | 2879.385        | -            | -            | 96                        |
| Papum Pare          | 501.13          | 1713.737       | 1150.644        | 3365.511        | -            | -            | 144                       |
| Capital Complex     | 292.575         | 3837.364       | 3041.544        | 7171.483        | -            | -            | 50                        |
| West Siang          | 396.8           | 1467.141       | 1411.968        | 3275.909        | -            | -            | 24                        |
| East Siang          | 665.28          | 2247.956       | 1377.696        | 4290.932        | -            | -            | 48                        |
| Lower Siang         | 260.465         | 542.455        | 406.008         | 1208.928        | -            | -            | 12                        |
| Upper Siang         | 342.72          | 1108.138       | 786.384         | 2237.242        | -            | -            | 24                        |
| Siang               | 464.093         | 941.977        | 650.4           | 2056.47         | -            | -            | 96                        |
| Leparada            | 232.729         | 658.714        | 357.192         | 1248.635        | -            | -            | 48                        |
| Dibang Valley       | 237.3           | 225.05         | 29.488          | 491.838         | -            | -            | 48                        |
| Lower Dibang Valley | 427.063         | 1037.45        | 1166.814        | 2631.327        | -            | -            | 60                        |
| Lohit               | 728.307         | 1739.785       | 841.668         | 3309.76         | -            | -            | 48                        |
| Anjaw               | 305.305         | 575.967        | 467.952         | 1349.224        | -            | -            | 66                        |
| Namsai              | 517.86          | 3345.643       | 2041.236        | 5904.739        | -            | -            | 120                       |
| Changlang           | 966.411         | 3957.153       | 4036.524        | 8960.088        | -            | -            | 168                       |
| Tirap               | 1434.806        | 1344.83        | 1065.048        | 3844.684        | -            | -            | 48                        |
| Longding            | 726.706         | 1547.737       | 1146.96         | 3421.403        | -            | -            | 0                         |
| Kamle               | 434.655         | 844.97         | 45.012          | 1324.637        | -            | -            | 168                       |
| Pakke Kesang        | 172.932         | 407.215        | 199.212         | 779.359         | -            | -            | 39                        |
| Shi-Yomi            | 184.275         | 391.63         | 259.632         | 835.537         | -            | -            | 84                        |
| <b>TOTAL</b>        | <b>15069.81</b> | <b>39413.6</b> | <b>31107.34</b> | <b>85590.75</b> | -            | -            | <b>2148</b>               |

Source:- Directorate of Civil Supplies, Arunachal Pradesh, Naharlagun

## **12. POLICE.**

**STRENGTH OF CIVIL POLICE /AAPBN./IRBN IN ARUNACHAL PRADESH POLICE AS ON 31-03-2023.**

TABLE NO.:- 12.1

| Sl. No.      | Rank                                  | Civil Police | AAPBN       | IRBN        | Total        |
|--------------|---------------------------------------|--------------|-------------|-------------|--------------|
| 1            | 2                                     | 3            | 4           | 5           | 6            |
| 1.           | Director General of Police            | 1            | -           | -           | 1            |
| 2.           | Additional Director General of Police | -            | -           | -           | -            |
| 3.           | Inspector General of Police.          | 7            | -           | -           | 7            |
| 4.           | Deputy Inspector General of Police.   | 5            | -           | -           | 5            |
| 5.           | Superintendent of Police(IPS)         | 24           | -           | -           | 24           |
| 6.           | Superintendent of Police(SG)          | -            | -           | -           | -            |
| 7.           | Superintendent of Police (JAG)        | 6            | 2           | 5           | 13           |
| 8.           | Addl. Superintendent of Police        | 19           | -           | -           | 19           |
| 9.           | Deputy Superintendent of Police       | 56           | 4           | 10          | 70           |
| 10.          | Inspector of Police.                  | 167          | 12          | 38          | 217          |
| 11.          | Sub –Inspector of Police.             | 291          | 37          | 113         | 441          |
| 12.          | Asstt.Sub –Inspector of Police.       | 408          | 6           | 95          | 509          |
| 13.          | Head Constables of police.            | 910          | 299         | 766         | 1975         |
| 14.          | Constables of police.                 | 3871         | 1112        | 3299        | 8282         |
| 15.          | Ministerial staff                     | 56           | 14          | 22          | 92           |
| 16.          | Follower staff                        | 201          | 139         | 192         | 532          |
| 17.          | Others                                | 17           | -           | 5           | 22           |
| <b>Total</b> |                                       | <b>6039</b>  | <b>1625</b> | <b>4545</b> | <b>12209</b> |

Source :- Directorate General of Police, Arunachal Pradesh, Itanagar.

**INCIDENCE OF CRIMES IN ARUNACHAL PRADESH, DURING THE YEAR 2022–2023**

TABLE NO.:- 12.2

**( In numbers)**

| Sl. No.      | Name of District | Murder | Dacoity | Burglary | Theft | Robbery | Kidnaping | Riots | Culpable Homicide | Counter-feting | Other IPC cases (Misc.) | Total Cognizable Crime under IPC |
|--------------|------------------|--------|---------|----------|-------|---------|-----------|-------|-------------------|----------------|-------------------------|----------------------------------|
| 1            | 2                | 3      | 4       | 5        | 6     | 7       | 8         | 9     | 10                | 11             | 12                      | 13                               |
| 1            | Anjaw            | 1      | -       | 2        | 8     | -       | -         | -     | -                 | -              | 14                      | 25                               |
| 2            | West siang       | 2      | -       | 3        | 19    | 1       | 2         | 1     | -                 | -              | 56                      | 84                               |
| 3            | Dibang Valley    | -      | -       | -        | 3     | -       | -         | -     | -                 | -              | 4                       | 7                                |
| 4            | West Kameng      | 1      | -       | 6        | 28    | 1       | 3         | 1     | -                 | -              | 73                      | 113                              |
| 5            | Changlang        | 3      | -       | 8        | 25    | -       | 6         | -     | -                 | -              | 56                      | 98                               |
| 6            | Upper Subansiri  | 3      | -       | 2        | 9     | 1       | 1         | -     | -                 | -              | 39                      | 55                               |
| 7            | Rural            | 5      | -       | 5        | 23    | 3       | 3         | 2     | -                 | -              | 54                      | 95                               |
| 8            | Capital          | 2      | -       | 40       | 388   | 18      | 16        | 14    | -                 | 1              | 384                     | 863                              |
| 9            | KraDaadi         | -      | -       | -        | 1     | -       | 1         | -     | -                 | -              | 5                       | 7                                |
| 10           | Kurung Kumey     | 3      | -       | 2        | 4     | -       | -         | -     | -                 | -              | 16                      | 25                               |
| 11           | Kamle            | 1      | -       | 1        | 5     | -       | -         | -     | -                 | -              | 17                      | 24                               |
| 12           | Tirap            | 2      | -       | 2        | 5     | 1       | -         | -     | -                 | -              | 20                      | 30                               |
| 13           | Longding         | 2      | -       | 2        | 5     | -       | 4         | -     | -                 | 1              | 32                      | 46                               |
| 14           | Lower Siang      | 1      | -       | 1        | 7     | -       | 1         | -     | -                 | -              | 23                      | 33                               |
| 15           | Leparada         | -      | -       | -        | 8     | 1       | 1         | -     | -                 | -              | 26                      | 36                               |
| 16           | Namsai           | 13     | -       | 18       | 35    | -       | 6         | -     | -                 | -              | 50                      | 122                              |
| 17           | East Siang       | 5      | -       | 8        | 39    | 6       | 1         | -     | -                 | -              | 78                      | 137                              |
| 18           | Pakke Kessang    | -      | -       | -        | 6     | -       | -         | -     | -                 | -              | 11                      | 17                               |
| 19           | L/Dibang Valley  | 1      | -       | 2        | 16    | -       | 3         | -     | -                 | -              | 21                      | 43                               |
| 20           | Siang            | -      | -       | 1        | 10    | -       | -         | -     | -                 | -              | 28                      | 39                               |
| 21           | Shi Yomi         | -      | -       | -        | 1     | -       | -         | -     | -                 | -              | 17                      | 18                               |
| 22           | East Kameng      | 4      | -       | 1        | 17    | 1       | 1         | 1     | -                 | -              | 51                      | 76                               |
| 23           | Tawang           | 1      | -       | 1        | 2     | -       | -         | -     | -                 | -              | 17                      | 21                               |
| 24           | Lohit            | 2      | 1       | 10       | 12    | 1       | 4         | -     | -                 | -              | 40                      | 70                               |
| 25           | Upper Siang      | 1      | -       | 5        | 16    | -       | 1         | -     | -                 | -              | 36                      | 59                               |
| 26           | Lower Subansiri  | 2      | -       | 1        | 8     | 1       | -         | -     | -                 | -              | 21                      | 33                               |
| <b>Total</b> |                  | 55     | 1       | 121      | 700   | 35      | 54        | 19    | -                 | 2              | 1189                    | 2176                             |

Source :- Directorate General of Police, Arunachal Pradesh, Itanagar.

**JUVENILE DELINQUENTS APPREHENDED UNDER COGNIZABLE CRIMES (JUVENILE DELINQUENCY)  
DURING THE YEAR 2022-2023 (NUMBER OF CASES REPORTED UNDER IPC CONGNIZABLE HEADS) .**

**TABLE NO.:- 12.3**

( in number )

| District          | Murder |   | Dacoity |   | Burglary |   | Theft |    | Robbery |    | Kidnapping |    | Riots |    | Culpable Homicide |    | Counterfeting |    | Other IPC (MISC). |    | Total cognizable crimes. |    |
|-------------------|--------|---|---------|---|----------|---|-------|----|---------|----|------------|----|-------|----|-------------------|----|---------------|----|-------------------|----|--------------------------|----|
|                   | R      | A | R       | A | R        | A | R     | A  | R       | A  | R          | A  | R     | A  | R                 | A  | R             | A  | R                 | A  | R                        | A  |
| 1                 | 2      | 3 | 4       | 5 | 6        | 7 | 8     | 9  | 10      | 11 | 12         | 13 | 14    | 15 | 16                | 17 | 18            | 19 | 20                | 21 | 22                       | 23 |
| Tawang            | -      | - | -       | - | -        | - | -     | -  | -       | -  | -          | -  | -     | -  | -                 | -  | -             | -  | -                 | -  | -                        | -  |
| West Kameng       | -      | - | -       | - | 1        | 3 | 2     | 3  | -       | -  | -          | -  | -     | -  | -                 | -  | -             | -  | 2                 | 2  | 5                        | 8  |
| East Kameng       | -      | - | -       | - | -        | - | -     | -  | 1       | 1  | -          | -  | -     | -  | -                 | -  | -             | -  | 1                 | 5  | 2                        | 6  |
| Pakke Kessang     | -      | - | -       | - | -        | - | -     | -  | -       | -  | -          | -  | -     | -  | -                 | -  | -             | -  | -                 | -  | -                        | -  |
| PapumPare (City)  | -      | - | -       | - | 2        | 4 | 7     | 13 | 1       | 1  | -          | -  | -     | -  | -                 | -  | -             | -  | 5                 | 9  | 15                       | 27 |
| PapumPare (Rural) | 1      | 1 | 1       | 5 | 2        | 4 | 1     | 2  | -       | -  | -          | -  | -     | -  | -                 | -  | -             | -  | -                 | -  | 5                        | 12 |

| District        | Murder   |          | Dacoity  |          | Burglary |          | Theft    |          | Robbery   |           | Kidnapping |           | Riots     |           | Culpable Homicide |           | Counter feting |           | Other IPC (MISC). |           | Total cognizable crimes. |           |
|-----------------|----------|----------|----------|----------|----------|----------|----------|----------|-----------|-----------|------------|-----------|-----------|-----------|-------------------|-----------|----------------|-----------|-------------------|-----------|--------------------------|-----------|
|                 | R        | A        | R        | A        | R        | A        | R        | A        | R         | A         | R          | A         | R         | A         | R                 | A         | R              | A         | R                 | A         | R                        | A         |
| <b>1</b>        | <b>2</b> | <b>3</b> | <b>4</b> | <b>5</b> | <b>6</b> | <b>7</b> | <b>8</b> | <b>9</b> | <b>10</b> | <b>11</b> | <b>12</b>  | <b>13</b> | <b>14</b> | <b>15</b> | <b>16</b>         | <b>17</b> | <b>18</b>      | <b>19</b> | <b>20</b>         | <b>21</b> | <b>22</b>                | <b>23</b> |
| <b>1</b>        | <b>2</b> | <b>3</b> | <b>4</b> | <b>5</b> | <b>6</b> | <b>7</b> | <b>8</b> | <b>9</b> | <b>10</b> | <b>11</b> | <b>12</b>  | <b>13</b> | <b>14</b> | <b>15</b> | <b>16</b>         | <b>17</b> | <b>18</b>      | <b>19</b> | <b>20</b>         | <b>21</b> | <b>22</b>                | <b>23</b> |
| Lower Subansiri | -        | -        | -        | -        | -        | -        | -        | -        | 1         | 1         | -          | -         | -         | -         | -                 | -         | -              | -         | -                 | -         | 1                        | 1         |
| Kurung Kumey    | 1        | 2        | -        | -        | -        | -        | -        | -        | -         | -         | -          | -         | -         | -         | -                 | -         | -              | -         | 1                 | 1         | 2                        | 3         |
| Kra Daadi       | -        | -        | -        | -        | -        | -        | -        | -        | -         | -         | -          | -         | -         | -         | -                 | -         | -              | -         | -                 | -         | -                        | -         |
| Kamle           | -        | -        | -        | -        | -        | -        | -        | -        | -         | -         | -          | -         | -         | -         | -                 | -         | -              | -         | 1                 | 3         | 1                        | 3         |
| Upper Subansiri | -        | -        | -        | -        | -        | -        | -        | -        | -         | -         | -          | -         | -         | -         | -                 | -         | -              | -         | 3                 | 3         | 3                        | 3         |
| Leparada        | -        | -        | -        | -        | -        | -        | -        | -        | -         | -         | -          | -         | -         | -         | -                 | -         | -              | -         | -                 | -         | -                        | -         |

| District    | Murder |   | Dacoity |   | Burglary |   | Theft |   | Robbery |    | Kidnapping |    | Riots |    | Culpable Homicide |    | Counter feting |    | Other IPC (MISC). |    | Total cognizable crimes. |    |
|-------------|--------|---|---------|---|----------|---|-------|---|---------|----|------------|----|-------|----|-------------------|----|----------------|----|-------------------|----|--------------------------|----|
|             | R      | A | R       | A | R        | A | R     | A | R       | A  | R          | A  | R     | A  | R                 | A  | R              | A  | R                 | A  | R                        | A  |
| 1           | 2      | 3 | 4       | 5 | 6        | 7 | 8     | 9 | 10      | 11 | 12         | 13 | 14    | 15 | 16                | 17 | 18             | 19 | 20                | 21 | 22                       | 23 |
| West Siang  | -      | - | -       | - | 1        | 1 | 3     | 4 | -       | -  | 1          | 7  | 1     | 4  | -                 | -  | -              | -  | 4                 | 6  | 10                       | 22 |
| Shi-Yomi    | -      | - | -       | - | -        | - | -     | - | -       | -  | -          | -  | -     | -  | -                 | -  | -              | -  | -                 | -  | -                        | -  |
| 1           | 2      | 3 | 4       | 5 | 6        | 7 | 8     | 9 | 10      | 11 | 12         | 13 | 14    | 15 | 16                | 17 | 18             | 19 | 20                | 21 | 22                       | 23 |
| Siang       | -      | - | -       | - | -        | - | -     | - | -       | -  | -          | -  | -     | -  | -                 | -  | -              | -  | 1                 | 5  | 1                        | 5  |
| Upper Siang | -      | - | -       | - | -        | - | -     | - | -       | -  | -          | -  | -     | -  | -                 | -  | -              | -  | 3                 | 13 | 3                        | 13 |
| East Siang  | -      | - | -       | - | -        | - | -     | - | -       | -  | -          | -  | -     | -  | -                 | -  | -              | -  | 1                 | 1  | 1                        | 1  |
| Lower Siang | -      | - | -       | - | -        | - | 3     | 3 | -       | -  | -          | -  | -     | -  | -                 | -  | -              | -  | -                 | -  | 3                        | 3  |

| District        | Murder |   | Dacoity |   | Burglary |   | Theft |   | Robbery |    | Kidnapping |    | Riots |    | Culpable Homicide |    | Counter feting |    | Other IPC (MISC). |    | Total cognizable crimes. |    |
|-----------------|--------|---|---------|---|----------|---|-------|---|---------|----|------------|----|-------|----|-------------------|----|----------------|----|-------------------|----|--------------------------|----|
|                 | R      | A | R       | A | R        | A | R     | A | R       | A  | R          | A  | R     | A  | R                 | A  | R              | A  | R                 | A  | R                        | A  |
| 1               | 2      | 3 | 4       | 5 | 6        | 7 | 8     | 9 | 10      | 11 | 12         | 13 | 14    | 15 | 16                | 17 | 18             | 19 | 20                | 21 | 22                       | 23 |
| Lohit           | -      | - | -       | - | -        | - | 1     | 1 | -       | -  | 1          | 2  | -     | -  | -                 | -  | -              | -  | 2                 | 2  | 4                        | 5  |
| Anjaw           | -      | - | -       | - | -        | - | -     | - | -       | -  | -          | -  | -     | -  | -                 | -  | -              | -  | 2                 | 2  | 2                        | 2  |
| Namsai          | -      | - | -       | - | -        | - | 1     | 1 | -       | -  | 1          | 1  | -     | -  | -                 | -  | -              | -  | 1                 | 3  | 3                        | 5  |
| Dibang Valley   | -      | - | -       | - | -        | - | -     | - | -       | -  | -          | -  | -     | -  | -                 | -  | -              | -  | -                 | -  | -                        | -  |
| 1               | 2      | 3 | 4       | 5 | 6        | 7 | 8     | 9 | 10      | 11 | 12         | 13 | 14    | 15 | 16                | 17 | 18             | 19 | 20                | 21 | 22                       | 23 |
| L/Dibang Valley | -      | - | -       | - | -        | - | -     | - | -       | -  | -          | -  | -     | -  | -                 | -  | -              | -  | 1                 | 2  | 1                        | 2  |
| Tirap           | -      | - | -       | - | -        | - | -     | - | -       | -  | -          | -  | -     | -  | -                 | -  | -              | -  | -                 | -  | -                        | -  |
| Changlang       | -      | - | -       | - | -        | - | -     | - | -       | -  | -          | -  | -     | -  | -                 | -  | -              | -  | 2                 | 2  | 2                        | 2  |



| District     | Murder   |          | Dacoity  |          | Burglary |           | Theft     |           | Robbery   |           | Kidnapping |           | Riots     |           | Culpable Homicide |           | Counter feting |           | Other IPC (MISC). |           | Total cognizable crimes. |            |   |
|--------------|----------|----------|----------|----------|----------|-----------|-----------|-----------|-----------|-----------|------------|-----------|-----------|-----------|-------------------|-----------|----------------|-----------|-------------------|-----------|--------------------------|------------|---|
|              | R        | A        | R        | A        | R        | A         | R         | A         | R         | A         | R          | A         | R         | A         | R                 | A         | R              | A         | R                 | A         | R                        | A          |   |
| <b>1</b>     | <b>2</b> | <b>3</b> | <b>4</b> | <b>5</b> | <b>6</b> | <b>7</b>  | <b>8</b>  | <b>9</b>  | <b>10</b> | <b>11</b> | <b>12</b>  | <b>13</b> | <b>14</b> | <b>15</b> | <b>16</b>         | <b>17</b> | <b>18</b>      | <b>19</b> | <b>20</b>         | <b>21</b> | <b>22</b>                | <b>23</b>  |   |
| Longding     | -        | -        | -        | -        | -        | -         | 1         | 1         | -         | -         | -          | -         | -         | -         | -                 | -         | -              | -         | -                 | -         | -                        | 1          | 1 |
| <b>Total</b> | <b>2</b> | <b>3</b> | <b>1</b> | <b>5</b> | <b>6</b> | <b>12</b> | <b>19</b> | <b>28</b> | <b>3</b>  | <b>3</b>  | <b>3</b>   | <b>10</b> | <b>1</b>  | <b>4</b>  | <b>-</b>          | <b>-</b>  | <b>-</b>       | <b>-</b>  | <b>30</b>         | <b>59</b> | <b>65</b>                | <b>124</b> |   |

Source :- Directorate General of Police, Arunachal Pradesh, Itanagar.

R = Reported A= Apprehended

# 13. POSTAL.

## NUMBER OF POSTAL INSTITUTION AND TELEGRAPH FACILITIES IN ARUNACHAL PRADESH AS ON 31-3-2023.

TABLE NO.:- 13.1

| Name of District | Number of Postal Institution | Number of Post Offices with |                   |
|------------------|------------------------------|-----------------------------|-------------------|
|                  |                              | Telegraph                   | Without telegraph |

|                 | Head post office | Sub-post office | EDBPO's | facilities  | facilities |
|-----------------|------------------|-----------------|---------|---|------------|
| 1               | 2                | 3               | 4       | 5   | 6          |
| Papum Pare      | 1                | 8               | 17      | Telegraph facilities was discontinue w.e.f 18.08.2013 | 26         |
| Dibang Valley   | -                | 1               | 2       |   | 3          |
| L/Dibang Valley | -                | 1               | 18      |   | 19         |
| West Siang      | -                | 1               | 15      |   | 16         |
| East Siang      | -                | 3               | 21      |   | 24         |
| Upper Siang     | -                | 2               | 7       |   | 9          |
| West Kameng     | -                | 6               | 16      |   | 22         |
| East Kameng     | -                | 1               | 8       |   | 9          |
| Changlang       | -                | 6               | 23      |   | 29         |
| Lohit           | -                | 2               | 9       |   | 11         |
| Tirap           | -                | 2               | 15      |   | 17         |
| Anjaw           | -                | 1               | 8       |   | 9          |
| Tawang          | -                | 3               | 10      |   | 13         |
| Upper Subansiri | -                | 1               | 12      |   | 13         |
| Lower Subansiri | -                | 2               | 14      |   | 16         |
| Kurung Kumey    | -                | 0               | 6       |   | 6          |
| Longding        | -                | 1               | 12      | 13  |            |

| Name of District | Number of Postal Institution |                 |            | Number of Post Offices with |                              |
|------------------|------------------------------|-----------------|------------|-----------------------------|------------------------------|
|                  | Head post office             | Sub-post office | EDBPO's    | Telegraph facilities        | Without telegraph facilities |
| <b>1</b>         | <b>2</b>                     | <b>3</b>        | <b>4</b>   | <b>5</b>                    | <b>6</b>                     |
| Kra-Daadi        | -                            | 1               | 2          |                             | 3                            |
| Siang            | -                            | 0               | 4          |                             | 4                            |
| Namsai           | -                            | 3               | 20         |                             | 23                           |
| Lower Siang      | -                            | 1               | 04         |                             | 05                           |
| Lepa Rada        | -                            | 1               | 5          |                             | 6                            |
| Kamle            | -                            | 0               | 03         |                             | 03                           |
| Shi-Yomi         | -                            | 1               | 2          |                             | 3                            |
| Pakke-Kessang    | -                            | 1               | 2          |                             | 2                            |
| <b>Total A.P</b> | <b>1</b>                     | <b>49</b>       | <b>254</b> |                             | <b>304</b>                   |

Source:- Directorate of Postal Service, Govt. of A.P. Itanagar.

# 14. BUDGET.

Receipt and expenditure under consolidated fund of Arunachal Pradesh during the year 2022-2023

TABLE NO.:- 14.1

(Rs. In crore)

| Year | Receipt | Expenditure | Remarks |
|------|---------|-------------|---------|
|------|---------|-------------|---------|

|                  | Revenue          | Capital         | Total            | Revenue          | Capital         | Total            |        |
|------------------|------------------|-----------------|------------------|------------------|-----------------|------------------|--------|
| 1                | 2                | 3               | 4                | 5                | 6               | 7                | 8      |
| 2017-2018        | 13,774.60        | 1,772.93        | 15,547.55        | 10,900.67        | 3,625.42        | 14,526.09        | Actual |
| 2018-2019        | 16,195.65        | 1,210.05        | 17,406.01        | 12,429.47        | 5,727.42        | 12,429.47        | Actual |
| <b>2019-2020</b> | <b>14,888.55</b> | <b>1,797.74</b> | <b>16,686.29</b> | <b>12,218.73</b> | <b>4,062.67</b> | <b>16,281.40</b> | Actual |
| <b>2020-2021</b> | <b>17,123.53</b> | <b>1,522.00</b> | <b>18,645.51</b> | <b>13,087.50</b> | <b>5,387.64</b> | <b>18,475.14</b> | Actual |
| <b>2021-2022</b> | <b>24,307.01</b> | <b>1,823.49</b> | <b>26,130.50</b> | <b>17,695.88</b> | <b>7,372.25</b> | <b>25,068.25</b> | RE     |
| <b>2022-2023</b> | <b>24,238.54</b> | <b>1,873.09</b> | <b>26,111.63</b> | <b>18,201.54</b> | <b>7,507.81</b> | <b>25,709.36</b> | BE     |

Source :- Annual Financial Statements, Finance, Planning & Investment, Arunachal Pradesh, Itanagar.

# 15. INFORMATION AND PUBLIC RELATION

## DISTRICT-WISE DISTRIBUTION OF COMMUNITY LISTENING SETS, T.V./ VIDEO SETS AND PROJECTION UNITS ETC. IN ARUNACHAL PRADESH. AS ON 31.03.2023.

TABLE NO.:-15.1

(in numbers)

| Sl. No. | District & Hqtrs            | No. of Community Listening sets distributed | No. of projection units | Miniature Workshop in District HQ Central Workshop |
|---------|-----------------------------|---|-------------------------|--|
| 1       | 2                           | 3   | 4                       | 5  |
| 1       | Tawang (Tawang)             | Nil   | 01                      | Tawang   |
| 2       | West kameng(Bomdila)        | Nil   | 01                      | Bomdila  |
| 3       | East Kameng(Seppa)          | Nil   | 03                      | Seppa  |
| 4       | Papum Pare(Yupia)           | Nil   | 05                      | Naharlagun   |
| 5       | Lower Subansiri(Ziro)       | Nil   | 01                      | Ziro   |
| 6       | Kurung Kumey(Koloriang)     | Nil   | 05                      | Koloriang  |
| 7       | Upper Subansiri(Daporijo)   | Nil   | 03                      | Daporijo   |
| 8       | West Siang (Aalo)           | Nil   | 04                      | Aalo   |
| 9       | East Siang /Pagin(Pasighat) | Nil   | 02                      | Pasighat   |

|              |                            |            |           |                     |
|--------------|----------------------------|------------|-----------|---------------------|
| 10           | Upper Siang (Yingkiong)    | Nil        | 03        | Yingkiong           |
| 11           | Dibang Valley (Anini)      | Nil        | 01        | Anini               |
| 12           | Lower Dibang Valley(Roing) | Nil        | 03        | Roing               |
| 13           | Lohit (Tezu)               | Nil        | 02        | Tezu                |
| 14           | Changlang (Changlang)      | Nil        | 02        | Changlang           |
| 15           | Tirap (khonsa)             | Nil        | 02        | Khonsa              |
| 16           | Anjaw (Hawai)              | Nil        | 03        | Hawai               |
| 17           | Longding(Longding)         | Nil        | 01        | Longding            |
| 18           | Hqtr                       | Nil        | -         | Naharlagun          |
| 19           | Pakke Kessang(Lemmi)       | Nil        | -         |                     |
| 20           | Lower Siang(Likabali)      | Nil        | -         |                     |
| 21           | Lepa Rada(Basar)           | Nil        | -         |                     |
| 22           | Shi-Yomi (Tato)            | Nil        | -         |                     |
| 23           | Siang (Boleng)             | Nil        | -         |                     |
| 24           | Kamle (Raga)               | Nil        | -         |                     |
| 25           | Kra Daadi(Jamin)           | Nil        | -         |                     |
| 26           | Namsai( Namsai)            | Nil        | -         |                     |
| <b>Total</b> |                            | <b>Nil</b> | <b>42</b> | <b>18 Workshops</b> |

Source:- Directorate of Information & public Relations, Arunachal Pradesh, Naharlagun.



## 16. RURAL DEVELOPMENT.

### DISTRICT-WISE NUMBER OF BLOCKS, BLOCK AREAS AND VILLAGES IN ARUNACHAL PARDESH AS ON 31-3-2023.

TABLE NO.:- 16.1

| SI.No. | Name of DRDA | Name of CD Block | Year of opening | Block HQ. | Sanction/UnSanction |
|--------|--------------|------------------|-----------------|-----------|---------------------|
| 1      | 2            | 3                | 4               | 5         | 6                   |
| 1      | Tawang       | Tawang           | 1957-58         | Tawang    | Sanction            |
|        |              | Lumla            | 1964-56         | Lumla     | Sanction            |
|        |              | Jang-Thingbu     | 1977-78         | Jang      | Sanction            |
|        |              | Mukto-Bongkhar   | 2007-08         | Mukto     | -                   |
|        |              | Kitpi            | 2008-09         | Kitpi     | Unsanction          |

| Sl.No. | Name of DRDA    | Name of CD Block     | Year of opening | Block HQ.            | Sanction/UnSanction |
|--------|-----------------|----------------------|-----------------|----------------------|---------------------|
| 1      | 2               | 3                    | 4               | 5                    | 6                   |
|        |                 | Zemithang-Dudungkhar | 2008-09         | Zemithang-Dudungkhar | Unsanction          |
| 2      | West kameng     | Dirang               | 1957-58         | Dirang               | Sanction            |
|        |                 | Thrizino             | 1962-63         | Thrizino             | Sanction            |
|        |                 | Kalaktang            | 1962-63         | Kalaktang            | Sanction            |
|        |                 | Nefra                | 2000-2001       | Nefra                | Unsanction          |
|        |                 | Singchung            | 2008-09         | Singchung            | Unsanction          |
| 3      | East Kameng     | Seppa                | 1960-61         | Seppa                | Sanction            |
|        |                 | Bameng               | 1964-65         | Bameng               | Sanction            |
|        |                 | Chayang-Tajo         | 1964-65         | Chayang-Tajo         | Sanction            |
|        |                 | Bana                 | 2002-2003       | Bana                 | Unsanction          |
|        |                 | Pipu                 | 2002-2003       | Pipu                 | Unsanction          |
|        |                 | Khenewa              | 2010-2011       | Khenewa              | Unsanction          |
|        |                 | Sawa                 | 2016-17         | Sawa                 | Unsanction          |
|        |                 | Lada                 | 2022-23         | Lada                 | Unsanction          |
| 4      | Pakke Kessang   | Pakke Kessang        | 1977-78         | Pakke Kessang        | Sanction            |
|        |                 | Seijosa              | 2002-2003       | Seijosa              | Unsanction          |
| 5      | Papum Pare      | Doimukh              | 1959-60         | Doimukh              | Sanction            |
|        |                 | Sagalee              | 1961-62         | Sagalee              | Sanction            |
|        |                 | Mengio               | 2002-2003       | Mengio               | Unsanction          |
|        |                 | Balijan              | 2002-2003       | Balijan              | Unsanction          |
|        |                 | Kimin                | 2003-2004       | Kimin                | Unsanction          |
|        |                 | Borum                | 2013-2014       | Borum                | Unsanction          |
| 6      | Lower Subansiri | Ziro-I               | 1954-55         | Ziro-I               | Sanction            |
|        |                 | Yachuli              | 1958-59         | Yachuli              | Sanction            |

| Sl.No. | Name of DRDA    | Name of CD Block  | Year of opening | Block HQ.         | Sanction/UnSanction |
|--------|-----------------|-------------------|-----------------|-------------------|---------------------|
| 1      | 2               | 3                 | 4               | 5                 | 6                   |
|        |                 | Pistana           | 2013-2014       | Pistana           | Unsanction          |
|        |                 | Hong-Hari         | 2013-2014       | Hong-Hari         | Unsanction          |
| 7      | Kamle           | Tamen-Raga        | 1964-65         | Tamen-Raga        | Sanction            |
|        |                 | Gepen             | 2022-2023       | Gepen             | Unsanction          |
|        |                 | Kamporijo         | 2022-2023       | Kamporijo         | Unsanction          |
|        |                 | Persi-Dollungmukh | 2022-2023       | Persi-Dollungmukh | Unsanction          |
| 8      | Kra-Daadi       | Palin             | 1962-63         | Palin             | Sanction            |
|        |                 | Chambang          | 1992-93         | Chambang          | Sanction            |
|        |                 | Tali              | 1964-65         | Tali              | Sanction            |
|        |                 | Yangte            | 2013-2014       | Yangte            | Unsanction          |
|        |                 | Gangte            | 2013-2014       | Gangte            | Unsanction          |
|        |                 | Pipsorang         | 2002-2003       | Pipsorang         | Unsanction          |
| 9      | Kurung Kumey    | Nyapin            | 1977-78         | Nyapin            | Sanction            |
|        |                 | Damin(Huri)       | 1968-69         | Damin(Huri)       | Sanction            |
|        |                 | Koloriang         | 1964-65         | Koloriang         | Sanction            |
|        |                 | Sangram           | 2002-2003       | Sangram           | Unsanction          |
|        |                 | Sarli             | 2002-2003       | Sarli             | Unsanction          |
|        |                 | Parsi Parlo       | 2006-2007       | Parsi Parlo       | Unsanction          |
|        |                 | Phassang          | 2022-2023       | Phassang          | Unsanction          |
|        |                 | Paniassang        | 2022-23         | Paniassang        | Unsanction          |
|        |                 | Polosang          | 2022-23         | Polosang          | Unsanction          |
| 10     | Upper Subansiri | Daporijo          | 1955-56         | Daporijo          | Sanction            |
|        |                 | Giba              | 1992-93         | Giba              | Sanction            |
|        |                 | Dumporijo         | 1960-61         | Dumporijo         | Sanction            |

| Sl.No. | Name of DRDA | Name of CD Block | Year of opening | Block HQ.    | Sanction/UnSanction |
|--------|--------------|------------------|-----------------|--------------|---------------------|
| 1      | 2            | 3                | 4               | 5            | 6                   |
|        |              | Taliha           | 1962-63         | Taliha       | Sanction            |
|        |              | Nacho            | 1977-78         | Nacho        | Sanction            |
|        |              | Siyum            | 2002-2003       | Siyum        | Unsanction          |
|        |              | Baririjo         | 2002-2003       | Baririjo     | Unsanction          |
|        |              | Puchi geku       | 2002-2003       | Puchi geku   | Unsanction          |
|        |              | Limeking         | 2009-2010       | Limeking     | Unsanction          |
|        |              | Chetam           | 2013-2014       | Chetam       | Unsanction          |
|        |              | Payeng           | 2013-2014       | Payeng       | Unsanction          |
|        |              | Taksing          | 2022-2023       | Taksing      | Unsanction          |
| 11     | West Siang   | Aalo (west)      | 1957-58         | Aalo (west)  | Sanction            |
|        |              | Aalo (East)      | 2001-2002       | Aalo (East)  | Unsanction          |
|        |              | Liromoba         | 1959-60         | Liromoba     | Sanction            |
|        |              | Darak            | 2008-2009       | Darak        | Unsanction          |
|        |              | Bagra            | 2022-2023       | Bagra        | Unsanction          |
| 12     | Siang        | Rumgong          | 1992-93         | Rumgong      | Sanction            |
|        |              | Kaying-Payum     | 1992-93         | Kaying-Payum | Sanction            |
|        |              | Pangin           | 1959-60         | Pangin       | Sanction            |
|        |              | Riga             | 2002-2003       | Riga         | Unsanction          |
|        |              | Rebo-Parging     | 2013-2014       | Rebo-Parging | Unsanction          |
|        |              | Boleng           | 2015-2016       | Boleng       | Unsanction          |
|        |              | Payum            | 2022-2023       | Payum        | Unsanction          |
| 13     | Shi Yomi     | Mechuka          | 1960-61         | Mechuka      | Sanction            |
|        |              | Manigoan         | 2002-2003       | Manigoan     | Unsanction          |

| Sl.No. | Name of DRDA        | Name of CD Block | Year of opening | Block HQ.      | Sanction/UnSanction |
|--------|---------------------|------------------|-----------------|----------------|---------------------|
| 1      | 2                   | 3                | 4               | 5              | 6                   |
| 14     | Basar               | Basar            | 1956-57         | Basar          | Sanction            |
|        |                     | Tirbin           | 2003-2004       | Tirbin         | Unsanction          |
|        |                     | Dari             | 2013-2014       | Dari           | Unsanction          |
| 15     | East Siang          | Pasighat         | 1952-53         | Pasighat       | Sanction            |
|        |                     | Mebo             | 1992-93         | Mebo           | Sanction            |
|        |                     | Ruksin           | 2002-2003       | Ruksin         | Unsanction          |
|        |                     | Bilat            | 2022-23         | Bilat          | Unsanction          |
| 16     | Lower Siang         | Likabali         | 2002-2003       | Likabali       | Unsanction          |
|        |                     | Gensi            | 1961-62         | Gensi          | Sanction            |
|        |                     | Ramle-Bango      | 1961-62         | Ramle-Bango    | Sanction            |
|        |                     | Kangku           | 2022-2023       | Kangku         | Unsanction          |
| 17     | Upper Siang         | Jengging         | 1992-93         | Jengging       | Sanction            |
|        |                     | Mariyang         | 1957-58         | Mariyang       | Sanction            |
|        |                     | Yingkiong        | 1964-65         | Yingkiong      | Sanction            |
|        |                     | Tuting           | 1961-62         | Tuting         | Sanction            |
|        |                     | Geku             | 2001-2002       | Geku           | Unsanction          |
|        |                     | Singa-Gelling    | 2006-2007       | Singa-Gelling  | Unsanction          |
| 18     | Dibang Valley       | Anini-Mipi       | 1962-63         | Anini-Mipi     | Sanction            |
|        |                     | Anelih-Arzu      | 2002-2003       | Anelih-Arzu    | Unsanction          |
|        |                     | Etalín-Malinye   | 2002-2003       | Etalín-Malinye | Unsanction          |
| 19     | Lower Dibang Valley | Hunli-Kronli     | 1962-63         | Desali         | Sanction            |

| Sl.No. | Name of DRDA | Name of CD Block | Year of opening | Block HQ.       | Sanction/UnSanction |
|--------|--------------|------------------|-----------------|-----------------|---------------------|
| 1      | 2            | 3                | 4               | 5               | 6                   |
|        |              | Roing            | 1957-58         | Roing           | Sanction            |
|        |              | Dambuk           | 2002-2003       | Dambuk          | Unsanction          |
| 20     | Lohit        | Tezu             | 1958-59         | Tezu            | Sanction            |
|        |              | Wakro            | 1964-65         | Wakro           | Sanction            |
| 21     | Namsai       | Namsai           | 1957-58         | Namsai          | Sanction            |
|        |              | Lekang           | 2002-2003       | Lekang          | Unsanction          |
|        |              | Chowkam          | 2008-2009       | Chowkam         | Unsanction          |
| 22     | Changlang    | Changlang        | 1958-59         | Changlang       | Sanction            |
|        |              | Nampong          | 1992-93         | Nampong         | Sanction            |
|        |              | Khagam-Mio       | 1968-69         | Khagam-Mio      | Sanction            |
|        |              | Bordumsa         | 1995-96         | Bordumsa        | Sanction            |
|        |              | Khimyang         | 2002-2003       | Khimyang        | Unsanction          |
|        |              | Manmao           | 2007-2008       | Manmao          | Unsanction          |
|        |              | Diyum            | 2008-2009       | Diyum           | Unsanction          |
|        |              | Vijaynagar       | 2013-2014       | Vijaynagar      | Unsanction          |
|        |              | Yatdam           | 2016-2017       | Yatdam          | Unsanction          |
|        |              | Kantang          | 2022-23         | Kantang         | Unsanction          |
| 23     | Tirap        | Namsang          | 1953-54         | Namsang/Deomali | Sanction            |
|        |              | Laju             | 2000-2001       | Laju            | Unsanction          |
|        |              | Khonsa           | 2002-2003       | Khonsa          | Unsanction          |
|        |              | Dadam            | 2015-2016       | Dadam           | Unsanction          |

| Sl.No.         | Name of DRDA                  | Name of CD Block | Year of opening         | Block HQ.  | Sanction/UnSanction            |
|----------------|-------------------------------|------------------|-------------------------|------------|--------------------------------|
| 1              | 2                             | 3                | 4                       | 5          | 6                              |
|                |                               | Borduria         | 2016-2017               | Borduria   | Unsanction                     |
|                |                               | Bari-Basip       | 2022-2023               | Bari-Basip | Unsanction                     |
| 24             | Longding                      | Niausa           | 1955-56                 | Longding   | Sanction                       |
|                |                               | Pongchau         | 1977-78                 | Pongchau   | sanction                       |
|                |                               | Kanubari         | 2000-2001               | Kanubari   | Unsanction                     |
|                |                               | Wakka            | 2007-2008               | Wakka      | Unsanction                     |
|                |                               | Lawnu            | 2022-2023               | Lawnu      | unsanction                     |
| 25             | Anjaw,HQ.Hawai<br>(2006-2007) | Hayuliang        | 1962-63                 | Hayuliang  | Sanction                       |
|                |                               | Walong           | 1962-63                 | Walong     | sanction                       |
|                |                               | Chaglagam        | 2002-2003               | Chaglagam  | unsanction                     |
|                |                               | Manchal          | 2006-2007               | Manchal    | unsanction                     |
| Total District | 25                            | Total Block:-129 | Opening year:-1952-2023 |            | Sanction:-56<br>Unsanction:-73 |

Source :- Directorate of Rural Development, Arunachal Pradesh, Itanagar

**PHYSICAL AND FINANCIAL ACHIEVMENTS UNDER VARIOUS RURAL DEVELOPMENT PROGRAMMES  
IN ARUNACHAL PRADESH DURING THE YEAR 2022-2023**

TABLE NO.:- 16.2

( Rs. In Lakhs ) (provisional)

| Year | Pradhan mantra Awaas Yojana- Gramin (PMAY-G) | Mahatma Gandhi national Rural Employment Guarantee act (MGNREGA) | Intergrated Wasteland Management Programme | Rashtriya Swasthya Bima Yojana (RSBY) |
|------|--|--|--|---------------------------------------|
|      |  |  |  |                                       |

|         | Expenditure<br>(Rs. In<br>lakhs) | No. of new<br>household &<br>upgradation of<br>houses | Expenditure | No. of<br>Household<br>provided<br>employment | Persons<br>days<br>Generation | Expenditure<br>(Rs. In lakh) | Achiev-<br>ement | Area of<br>sanctioned<br>projects<br>(in Ha.) | Expenditure<br>(Rs. In lakh)            | No. of<br>Rural<br>BPLs<br>families<br>enrolled |
|---------|----------------------------------|---|-------------|---|-------------------------------|------------------------------|------------------|---|---|---|
| 1       | 2                                | 3   | 4           | 5   | 6                             | 7                            | 8                |   | 9                                       | 10  |
| 2022-23 | 12712.50                         | 9344  | 58196.67    | 2.71  | 151.32                        | 2983.78                      | 31354            | 145915  | This scheme<br>has been<br>discontinued |   |

Source :- Directorate of Rural Development, Arunachal Pradesh, Itanagar.

**GOVERNMENT EXPENDITURE ON RURAL DEVELOPMENT PROGRAMME BY MAJOR HEADS  
IN ARUNACHAL PRADESH DURING THE YEAR 2022-2023.**

TABLE NO.:- 16.3

| Sl. No. | Name of Major Heads | Expenditure as per A.G's reconciled figures<br>( Rs. in Lakhs) |
|---------|---------------------|--|
|---------|---------------------|--|



|     |   |  |
|-----|---|--|
| I   | 2501 – SIRD (PLAN) IRDP AND ALLIED PROGRAMME<br>1. ArSRLM<br>2. Block level Administration<br>3. Monitoring cell<br>4. DRDA Administration<br>5. Pradhan Mantri Krishi Sinchai Yojana (PMKSY)*<br>6. SIRD | 8965.08<br>NIL<br>NIL<br>NIL<br>6446.95<br>NIL |
|     | <b>TOTAL</b>  | <b>15412.03</b>                                |
| II  | 2505 (RURAL EMPLOYMENT PLAN)<br>1. Sampoonar Gramin Rozgar Yojana (SGRY)<br>2. Pradhan Mantri Awas Yojana (PMAY*)<br>3. Prime Minister's Gram Sadak Yojana (PMGSY)<br>4. MG NREGA                         | NIL<br>13188.42<br>NIL<br>23768.06             |
|     | <b>TOTAL</b>  | <b>36956.48</b>                                |
| III | 2515 –ORDP (PLAN)<br>1. Direction and Public Administration<br>2. Advertisement & Publicity<br>3. Minor Works   | NIL<br>NIL<br>NIL                              |
|     | <b>TOTAL</b>  | <b>NIL</b>                                     |
| IV  | 4515 CAPITAL OUTLAY ON R.D. (PLAN)<br>1. Motor vehicle<br>2. Building<br>3. (a)Schemes under SPA/ACA<br>(b) TFC Environment related grants  | NIL<br>NIL<br>7915.27<br>NIL                   |
|     | <b>TOTAL</b>  | <b>7915.27</b>                                 |
|     | <b>GRAND TOTAL FOR A.P.</b>   | <b>60283.78</b>                                |

Source :- Directorate of Rural Development, Arunachal Pradesh, Itanagar.

Note: - SGSY is now ArSRLM

- IWMP ( Hariyali) is now PMKSY
- IAY is now PMAY
- PMSGY is now with RWD Department

**COMPARATIVE ANALYSIS OF FAMILIES BELOW POVERTY LINE as per the latest PLAN IN  
ARUNACHAL PRADESH AS ON 31.3.2022**

Table No: 16.4





# 17. ENERGY DEVELOPMENT.

## DISTRICT-WISE CUMULATIVE ACHIVEMENT OF ENERGY DEVELOPMENT AGENCY IN ARUNACHAL PRADESH DURING THE YEAR 2022-23

Table No. 17.1

| Name of District | Micro Hydel Project |                  | Solar Photovoltaic Programme |                   |                    |                              |                 |                      |
|------------------|---------------------|------------------|------------------------------|-------------------|--------------------|------------------------------|-----------------|----------------------|
|                  | No                  | Capacity (In Kw) | Solar lantern                | Solar Home system | Solar Street Light | S.P.V Power Plant (Off Grid) |                 | S.P.V. Power Fencing |
|                  |                     |                  | No.                          | No.               | No.                | No.                          | Capacity in kWp | Km.                  |
| 1                | 2                   | 3                | 4                            | 5                 | 6                  | 7                            | 8               | 9                    |
| Tawang           | 15                  | 455.00           | 6677                         | 982               | 1199               | 10                           | 115             | -                    |
| West Kameng      | 6                   | 490.00           | 11316                        | 639               | 1366               | 7                            | 55              | -                    |
| East Kameng      | 15                  | 305.00           | 9471                         | 5704              | 1907               | 6                            | 32.8            | -                    |
| Pakke Kessang    | -                   | -                | 6122                         | 296               | 532                | 2                            | 105             | -                    |
| Papum Pare       | 4                   | 110.00           | 28370                        | 1582              | 4400               | 10                           | 120             | 36.00                |
| Kra Daadi        | 2                   | 125.00           | 6330                         | 1787              | 632                | 11                           | 64              | -                    |
| Kurung Kumey     | 11                  | 355.00           | 7118                         | 1284              | 692                | 3                            | 25              | -                    |
| Lower Subansiri  | -                   | -                | 6013                         | 919               | 1338               | 1                            | 10              | -                    |
| Kamle            | 2                   | 60.00            | 6165                         | 314               | 522                | -                            | -               | -                    |
| Upper Subansiri  | 13                  | 410.00           | 15481                        | 1939              | 1093               | 4                            | 25              | -                    |
| West Siang       | 19                  | 510.00           | 8057                         | 1708              | 1000               | 5                            | 69.5            | -                    |
| Shi Yomi         | 10                  | 245.00           | 1361                         | 625               | 500                | 2                            | 10              | -                    |
| Leparada         | -                   | -                | 3081                         | 425               | 376                | 1                            | 10              | -                    |
| Siang            | 1                   | 25.00            | 2993                         | 425               | 422                | 1                            | 20              | -                    |
| Lower Siang      | -                   | -                | 4196                         | 198               | 337                | 1                            | 10              | -                    |
| East Siang       | -                   | -                | 19783                        | 996               | 1426               | 5                            | 35              | -                    |
| Upper Siang      | 5                   | 72.50            | 17118                        | 867               | 1065               | 4                            | 50              | -                    |
| L/Dibang Valley  | -                   | -                | 9095                         | 1413              | 1467               | 8                            | 434.7           | -                    |
| Dibang Valley    | 6                   | 75.00            | 2156                         | 1065              | 676                | 7                            | 130             | -                    |
| Namsai           | -                   | -                | 13050                        | 343               | 1050               | 2                            | 40              | -                    |
| Lohit            | -                   | -                | 7001                         | 661               | 1173               | 2                            | 20              | -                    |
| Anjaw            | 6                   | 110.00           | 4130                         | 897               | 746                | 1                            | 5               | -                    |
| Changlang        | -                   | -                | 16658                        | 1770              | 560                | 6                            | 275             | -                    |
| Tirap            | -                   | -                | 8308                         | 435               | 2183               | 3                            | 65              | -                    |
| Longding         | 1                   | 50.00            | 27236                        | 137               | 1423               | 2                            | 40              | -                    |
| <b>Total</b>     | <b>116</b>          | <b>3397.5</b>    | <b>247286</b>                | <b>27411</b>      | <b>28085</b>       | <b>104</b>                   | <b>1806</b>     | <b>36</b>            |

Solar Photovoltaic Programme

| Solar Cooker | Solar cold storage | Solar Dryer | Solar Distillation plant | Aditya Solar Shop | Energy park | Solar Power TV | Village Elect. through SHS | Grid Conneted S.P.V. Power Plant |                 |
|--------------|--------------------|-------------|--------------------------|-------------------|-------------|----------------|----------------------------|----------------------------------|-----------------|
| No.          | No.                | No.         | No.                      | No.               | No          | No.            | No.                        | No.                              | Capacity in kWp |
| 10           | 11                 | 12          | 13                       | 14                | 15          | 1              | 17                         | 18                               | 19              |
| 70           | -                  | 10          | 3                        | -                 | -           | 1              | 22                         | -                                | -               |
| 70           |                    | 11          | 3                        | -                 | -           | 1              | 22                         | -                                | -               |
| 60           |                    | -           | 3                        | -                 | -           | 1              | 388                        | -                                | -               |
| 18           |                    | -           | -                        | -                 | -           | -              | -                          | -                                | -               |
| 74           |                    | 72          | 6                        | 1                 | 1           | 2              | 61                         | 21                               | 3207.0          |
| 20           | -                  | -           | 1                        | -                 | -           | -              | 106                        | -                                | -               |
| 30           | -                  | -           | 2                        | -                 | -           | -              | 273                        | -                                | -               |
| 50           | -                  | -           | 2                        | 1                 | -           | -              | 87                         | -                                | -               |
| 20           | -                  | -           | 1                        | -                 | -           | 1              | -                          | -                                | -               |
| 80           | -                  | -           | 3                        | 1                 | 1           | 1              | 237                        | -                                | -               |
| 40           | -                  | -           | 3                        | 1                 | -           | 1              | 138                        | -                                | -               |
| 30           | -                  | -           | 1                        | -                 | -           | -              | -                          | -                                | -               |
| 10           | -                  | -           | 1                        | -                 | -           | -              | -                          | -                                | -               |
| 12           | -                  | -           | 1                        | -                 | -           | -              | -                          | -                                | -               |
| 10           | -                  | -           | 1                        | -                 | -           | -              | -                          | -                                | -               |
| 80           | 1                  | -           | 2                        | 1                 | -           | 1              | 15                         | -                                | -               |
| 50           | -                  | 2           | 2                        | -                 | -           | 1              | 45                         | -                                | -               |
| 100          | -                  | -           | 4                        | 1                 | 1           | 1              | 112                        | -                                | -               |
| 50           | -                  | -           | 2                        | -                 | -           | -              | 103                        | -                                | -               |
| 70           | 1                  | 2           | 2                        | -                 | -           | -              | -                          | -                                | -               |
| 70           | -                  | -           | 3                        | 1                 | 2           | 1              | 17                         | -                                | -               |
| 36           | -                  | 69          | 2                        | -                 | -           | -              | 234                        | -                                | -               |
| -            | -                  | -           | 4                        | -                 | -           | 1              | 28                         | -                                | -               |
| 50           | -                  | 2           | 2                        | -                 | -           | 1              | 11                         | -                                | -               |
| 20           | -                  | 3           | 2                        | -                 | -           | -              | 18                         | -                                | -               |
| 1120         | 2                  | 171         | 56                       | 7                 | 5           | 14             | 1917                       | 21                               | 3207            |

Source: Directorate of Arunachal Pradesh Energy Development Agency, Arunachal Pradesh, Itanagar.

**DISTRICT-WISE BIOGAS PLANTS, SOLAR, CHULLA, WATER MILL AND BIOMASS ASSESMENT STUDY  
IN ARUNACHAL PRADESH DURING THE YEAR 2022-2023**

Table No. 17.2

| District        | Solar Thermal              |                         |                | Biomass Gasifier |                          | Water mill | National Biogas & Manure Management Progm. |                               | Wind Energy | National Programme on Improved Chullas |                  | Wind solar Hybrid Power Plant |                 | Remarks |
|-----------------|----------------------------|-------------------------|----------------|------------------|--------------------------|------------|--|-------------------------------|-------------|--|------------------|-------------------------------|-----------------|---------|
|                 | Solar water heating System | PV Water pumping system | Water Purifier | Biomass Gasifier | Biomass assessment study |            | Family type Bio-gas plants                 | Night soil based biogas plant |             | Assessment study of wind energy        | Improved chullah | High altitude chullahs        | No.             |         |
|                 | LPD                        | No.                     | No.            | No.              | No.                      | No.        | No.  | No.                           | No.         | No.                                    | No.              | No.                           | Capacity in kWp |         |
| 1               | 2                          | 3                       | 4              | 5                | 6                        | 7          | 8  | 9                             | 10          | 11                                     | 12               | 13                            | 14              | 15      |
| Tawang          | 500                        | -                       | -              | -                | 1                        | -          | 53   | -                             | 1           | 1325                                   | 100              | -                             | -               |         |
| West Kameng     | 100                        | -                       | -              | -                | 1                        | 10         | 190  | -                             | 3           | 5896                                   | 99               | 2                             | 13.6            |         |
| East Kameng     | 100                        | -                       | -              | 1                | 2                        | -          | 122  | 1                             | -           | 1540                                   | -                | -                             | -               |         |
| Pakke Kessang   | -                          | -                       | -              | -                | -                        | -          | 5  | -                             | -           | -                                      | -                | -                             | -               |         |
| Papum Pare      | 17000                      | 23                      | 1              | 2                | 1                        | -          | 756  | 4                             | -           | 1625                                   | -                | -                             | -               |         |
| Kra Daadi       | -                          | -                       | -              | -                | -                        | -          | -  | -                             | -           | -                                      | -                | -                             | -               |         |
| Kurung Kumey    | -                          | -                       | -              | -                | -                        | -          | 54   | -                             | -           | 50                                     | -                | -                             | -               |         |
| Lower Subansiri | 300                        | -                       | -              | -                | -                        | -          | 119  | -                             | -           | 1739                                   | -                | -                             | -               |         |
| Kamle           | -                          | -                       | -              | -                | -                        | -          | -  | -                             | -           | -                                      | -                | -                             | -               |         |
| Upper Subansiri | 1100                       | -                       | 2              | -                | 2                        | -          | 80   | 1                             | 1           | 1860                                   | -                | -                             | -               |         |
| West Siang      | 2200                       | 13                      | -              | -                | 2                        | -          | 395  | 1                             | 3           | 4233                                   | -                | -                             | -               |         |
| Shi Yomi        | 500                        | -                       | -              | -                | -                        | -          | -  | -                             | -           | -                                      | -                | -                             | 60              |         |
| Leparada        | 800                        | -                       | -              | -                | -                        | -          | -  | -                             | -           | -                                      | -                | -                             | -               |         |
| Siang           | 700                        | -                       | -              | -                | -                        | -          | -  | -                             | -           | -                                      | -                | -                             | -               |         |
| Lower Siang     | 500                        | -                       | -              | -                | -                        | -          | -  | -                             | -           | -                                      | -                | -                             | -               |         |
| East Siang      | 1000                       | 66                      | -              | 4                | 1                        | -          | 350  | -                             | -           | 1665                                   | -                | -                             | -               |         |
| Upper Siang     | 500                        | -                       | -              | 1                | 2                        | -          | 23   | -                             | -           | 645                                    | 20               | -                             | -               |         |
| L/Dibang Valley | 2000                       | 2                       | -              | -                | -                        | -          | 159  | -                             | -           | 50                                     | -                | -                             | -               |         |
| Dibang Valley   | 1000                       | -                       | -              | 1                | 1                        | -          | 8  | -                             | -           | 1626                                   | 20               | -                             | -               |         |
| Namsai          | 900                        | 24                      | -              | -                | -                        | -          | 12   | -                             | -           | -                                      | -                | -                             | -               |         |
| Lohit           | 1500                       | -                       | -              | 4                | 1                        | -          | 309  | -                             | -           | 3080                                   | 26               | 1                             | 10              |         |
| Anjaw           | 500                        | -                       | -              | -                | -                        | -          | 26   | -                             | -           | 150                                    | -                | -                             | -               |         |
| Changlang       | 1200                       | -                       | -              | -                | 1                        | -          | 243  | 1                             | -           | 1470                                   | -                | -                             | -               |         |
| Tirap           | 400                        | 1                       | -              | -                | 1                        | -          | 12   | 1                             | -           | 1540                                   | -                | -                             | -               |         |
| Longding        | 200                        | -                       | -              | -                | -                        | -          | -  | -                             | -           | -                                      | -                | -                             | -               |         |
| <b>Total</b>    | <b>33000</b>               | <b>129</b>              | <b>3</b>       | <b>13</b>        | <b>16</b>                | <b>10</b>  | <b>2916</b>                                | <b>9</b>                      | <b>8</b>    | <b>28494</b>                           | <b>265</b>       | <b>3</b>                      | <b>83.6</b>     |         |

Source: Directorate of Arunachal Pradesh Energy Development Agency, Arunachal Pradesh, Itanagar.

## **18. GEOLOGY AND MINING.**



**MINERIAL PRODUCTION IN ARUNACHAL PRADESH DURING THE FINANICIAL YEAR 2022-23**

Table No. 18.1

| Sl. No                    | ITEMS  | UNIT            | PRODUCTION  | ROYALTY Value (In Rs.)                                       | MARKET Value (In Rs.)                 |
|---------------------------|--|-----------------|---|--|---------------------------------------|
| <b>A. MAJOR MINERALS:</b> |  |                 |   |  |                                       |
| 1                         | COAL   | TONNE           | Production of coal stopped due to suspension of mining W.e.f. 24/05/2015 and subsequently deallocation of the mining lease w.e.f. 31/03/2015 to till date by the ministry of mine, Govt. of India | -  | -                                     |
| 2                         | CRUDE OIL<br>1.Kharsang oil field                          | Tonne           | 23112.4535  | Royalty accrued for the FY-2022-23 is<br>RS.19,64,86,670.00  | As per the International market price |
|                           | 2.Kumchai oil field (Ningru PML)                           | Kltrs.          | 28015.777   | Royalty accrued for the FY-2022-23 is Rs.<br>21,48,76,276.00 | As per the International market price |
| 3.                        | Natural Gas<br>1.Kharsang Oil Field<br>2.Kumchai oil field | Std.cum<br>MSCM | 50,14,937.00 Std.cum<br>(w.e.f.01/04/2022 to31/03/2023)<br>9,93,286.414 MSCM<br>( w.e.f. 01/04/2022 to 31/03/2023   | 10% of the value at well head of Natural gas obtained.       | DNA                                   |
| 5.                        | PEL/PML Fees etc.  |                 |   | Rs.61,49,744.00  |                                       |
|                           | Total (A)  |                 |   | Rs.41,75,12,690.00   |                                       |
| <b>B. MINOR MINERALS:</b> |  |                 |   |  |                                       |
| 1.                        | Sand   | Cu.m            | 837664.8883   | Rs. 60311871.96  | @ Rs.72/- per cu.m                    |
| 2                         | Boulder/Stone  | Cu.m            | 1323554.729   | Rs.207798092.5   | @Rs.157/-per cu.m                     |
| 3.                        | Gravel   | cu.m            | 526271.239  | Rs.59994921.25   | @ Rs.114/-per cu.m                    |
| 4.                        | Shingle  | Cu.m            | 445301.8908   | Rs.38295962.61   | @Rs.86/-per cu.m                      |
| 5.                        | Aggregate  | Cu.m            | 1458049.24  | Rs.166217613.40  | @ Rs.114/-per cu.m                    |
| 6.                        | Earth/Clay   | Cu.m            | 431549.299  | Rs.22009014.25   | @Rs.51/-per cu.m                      |
| 7.                        | StoneChips   | Cu.m            | 36336.5462  | Rs.4142366.267   | @ Rs.114/-per cu.m                    |
|                           |  |                 | Total (B)   | Rs.558769842.237   |                                       |
|                           |  |                 | Grand Total (A)+(B)   | 976282532.00   |                                       |

Source: Directorate of Geology & Mining, Arunachal Pradesh, Itanagar.

## **19. TOURISM.**

**DISTRICT-WISE NUMBER OF TOURIST LODGES, AND TOURISTS VISITED IN ARUNACHAL PRADESH as on 31-03-2023**

Table No : 19.1

| Year                   | No. of Tourist Lodges as on 31.3.2023   | Number of Tourist Spots, as on 31.3.2023   | No. of Tourist Visited                   |   |
|------------------------|---|--|--|---|
|                        |   |  | Foreign tourist arrival during the year. | Indian(Domestic) tourist arrival during the year. |
| 1                      | 2   | 3  | 4  | 5   |
| 2011                   | <ul style="list-style-type: none"> <li>• 500 Registered home stay.</li> <li>• 2 Govt. Tourist Lodge.</li> </ul> | <p>*Arunachal Pradesh is now divided into 14 Tourist Circuit with addition of 2 (TWO) more Tourist Circuits namely:</p> <ul style="list-style-type: none"> <li>• Dibrugarh- Deomali-Hukanjuri-Khonsa.</li> <li>• Dibrugarh-Kanubari-Londing.</li> </ul> <p>Tourist Circuits</p> <ol style="list-style-type: none"> <li>1. Tezpur- Bhalukpong- Bomdila- Tawang</li> <li>2. Itanagar-Ziro-Daporiji-Aalo-Pasighat.</li> <li>3. Pasighat-Jengging-Yingkiong-Tuting.</li> <li>4. Tinsukiya-Tezu-Hayuliyang.</li> <li>5. Margerita-Miao-Namdhapha-Vijaynagar.</li> <li>6. Roing-Matudia-Anini.</li> <li>7. Tezpur- Seijosa (Pakhui)- Bhalukpong.</li> <li>8. Ziro-Palin-Nyapin-Sangram-Koloriang.</li> <li>9. Doimukh-Sagali-Pakekessang-Seppa.</li> <li>10. Aalo-Menchuka.</li> <li>11. Daporijo-Taliya-Siyum-Nacho</li> <li>12. Jirampur-Mamao-Nampung-Pangsau Pass.</li> <li>13. Dibrugarh- Deomali-Hukanjuri-Khonsa.</li> <li>14. Dibrugarh-Kanubari-Londing.</li> </ol> | 4753                                     | 227857  |
| 2012                   |   |  | 5135                                     | 233227  |
| 2013                   |   |  | 10846                                    | 318461  |
| 2014                   |   |  | 6307                                     | 336028  |
| 2015                   |   |  | 6453                                     | 352176  |
| 2016                   |   |  | 6598                                     | 385875  |
| 2017                   |   |  | 7147                                     | 443211  |
| 2018                   |   |  | 7653                                     | 512436  |
| 2019                   |   |  | 7825                                     | 555639  |
| 2020                   |   |  | 961                                      | 42871   |
| 2021                   |   |  | 182                                      | 26440   |
| 2022                   |   |  | 371                                      | 94294   |
| April 2022- March 2023 |   |  |  |   |

Source: Directorate of Tourism, Arunachal Pradesh, Itanagar.

## **20. SOCIAL WELFARE**

**DISTRICT- WISE NUMBER OF ORGANISATIONS/INSTITUTIONS ENGAGED IN SOCIAL WELFARE ACTIVITIES IN  
ARUNACHAL PRADESH DURING THE YEAR 2022- 2023**

Table No : 20.1

| Name of District | No. of Anganwadi Centres (in Nos) | No. of ICDS Projects (in Nos) | No. of District ICDS cell | No. of ICDS Training centre / MLTC | No. of constructed Juvenile Home | Any New Scheme implemented by the Dept. | Any New Scheme Implemented by the Dept. |
|------------------|-----------------------------------|-------------------------------|---------------------------|------------------------------------|----------------------------------|---|---|
| 1                | 2                                 | 3                             | 4                         | 5                                  | 6                                | 7                                       | 8                                       |
| Tawang           | 197                               | 5                             | 1                         | -                                  | -                                |   |   |
| West Kameng      | 307                               | 5                             | 1                         | 1                                  | -                                |   |   |
| East Kameng      | 369                               | 5                             | 1                         | -                                  | -                                |   |   |
| Pakke Kassang    | 111                               | 2                             | -                         | -                                  | --                               |   |   |
| Papum Pare       | 522                               | 8                             | 1                         | 1                                  |                                  |   |   |
| L/Subansiri      | 222                               | 2                             | 1                         | -                                  | -                                |   |   |
| Kamle            | 130                               | 2                             | -                         | -                                  | -                                |   |   |
| Kurung Kumey     | 325                               | 6                             | 1                         | -                                  | -                                |   |   |
| Kra-Daadi        | 267                               | 4                             | -                         | -                                  | -                                |   |   |
| Upper Subansiri  | 534                               | 7                             | 1                         | -                                  | -                                |   |   |
| West Siang       | 266                               | 4                             | 1                         | 1                                  | -                                |   |   |
| Lower Siang      | 138                               | 2                             | -                         | -                                  | -                                |   |   |
| Leparada         | 146                               | 2                             | -                         | -                                  | -                                |   |   |
| Shi-Yomi         | 139                               | 2                             | -                         | -                                  | -                                |   |   |
| Upper Siang      | 234                               | 6                             | 1                         | -                                  | -                                |   |   |
| Siang            | 219                               | 4                             | -                         | -                                  | -                                |   |   |
| East Siang       | 260                               | 4                             | 1                         | -                                  | 1                                |   |   |
| Dibang Valley    | 85                                | 3                             | 1                         | -                                  | -                                |   |   |
| L/Dibang Valley  | 174                               | 3                             | -                         | 1                                  | -                                |   |   |
| Lohit            | 102                               | 2                             | 1                         | 1                                  | -                                |   |   |
| Anjaw            | 185                               | 4                             | -                         | -                                  | -                                |   |   |
| Namsai           | 320                               | 3                             | -                         | -                                  | -                                |   |   |
| Tirap            | 263                               | 3                             | 1                         | 1                                  | 1                                |   |   |
| Longding         | 256                               | 4                             | -                         | -                                  | -                                |   |   |
| Changlang        | 454                               | 6                             | 1                         | -                                  | -                                |   |   |
| <b>Total</b>     | <b>6225</b>                       | <b>98</b>                     | <b>14</b>                 | <b>6</b>                           | <b>2</b>                         |   |   |

Source: Directorate of Women & Child Development, Arunachal Pradesh, Itanagar

**DISTRICT- WISE BREAKUP LIST FOR BENEFICIERY EXPENDITURE OF NATIONAL SOCIAL ASSISTANT PROGRAMME (NSAP) DURING THE YEAR 2022- 23 AS STATE ASSISTANCE.**

Table No: 20.2

| Sl. No. | Name of the District | Old Age Pension as per Indira Gandhi National Old Age Pension Scheme (IGNOAPS). |                           |              |                     |                           |              | Indira Gandhi National Widow Pension Scheme(IGNWPS). |                           |              | Indira Gandhi National Disability Pension scheme(IGNDPS) |                           |              |
|---------|----------------------|---|---------------------------|--------------|---------------------|---------------------------|--------------|--|---------------------------|--------------|--|---------------------------|--------------|
|         |                      | 60 to 79 years  |                           |              | (80 Yrs and Above)  |                           |              | (40-79 yrs)  |                           |              | (18-79 Yrs)  |                           |              |
|         |                      | No of Beneficiaries   | Rate of Pension per month | Total Amount | No of Beneficiaries | Rate of Pension per month | Total Amount | No of Beneficiaries                                  | Rate of pension per month | Total Amount | No of Beneficiaries                                      | Rate of Pension per month | Total Amount |
| 1       | 2                    | 3   | 4                         | 5            | 6                   | 7                         | 8            | 9  | 10                        | 11           | 12   | 13                        | 14           |
| 1       | Tawang               | 2272  | 1300                      | 20675200     | 102                 | 1500                      | 1224000      | 264  | 1700                      | 3141600      | 143  | 1700                      | 1944800      |
| 2       | West Kameng          | 2296  | 1300                      | 20893600     | 71                  | 1500                      | 852000       | 450  | 1700                      | 5355000      | 137  | 1700                      | 1863200      |
| 3       | East Kameng          | 1865  | 1300                      | 16971500     | 44                  | 1500                      | 528000       | 513  | 1700                      | 6104700      | 217  | 1700                      | 2951200      |
| 4       | Pakke Kessang        | 614   | 1300                      | 5587400      | 8                   | 1500                      | 96000        | 144  | 1700                      | 1713600      | 103  | 1700                      | 1400800      |
| 5       | Papum Pare           | 3436  | 1300                      | 31267600     | 197                 | 1500                      | 2364000      | 473  | 1700                      | 5628700      | 319  | 1700                      | 4338400      |
| 6       | Lower Subansiri      | 2213  | 1300                      | 20138300     | 76                  | 1500                      | 912000       | 351  | 1700                      | 4176900      | 128  | 1700                      | 1740800      |
| 7       | Kamle                | 1195  | 1300                      | 10874500     | 27                  | 1500                      | 324000       | 163  | 1700                      | 1939700      | 96   | 1700                      | 1305600      |
| 8       | Kurung Kumey         | 2074  | 1300                      | 18873400     | 116                 | 1500                      | 1392000      | 445  | 1700                      | 5295500      | 235  | 1700                      | 3196000      |
| 9       | Kra Dadi             | 1843  | 1300                      | 16771300     | 93                  | 1500                      | 1116000      | 218  | 1700                      | 2594200      | 120  | 1700                      | 1632000      |
| 10      | Upper Subansiri      | 3184  | 1300                      | 28974400     | 3                   | 1500                      | 36000        | 760  | 1700                      | 9044000      | 262  | 1700                      | 3563200      |
| 11      | West siang           | 3984  | 1300                      | 36254400     | 140                 | 1500                      | 1680000      | 396  | 1700                      | 4712400      | 200  | 1700                      | 2720000      |
| 12      | Leparada             | 952   | 1300                      | 8663200      | 57                  | 1500                      | 684000       | 151  | 1700                      | 1796900      | 44   | 1700                      | 598400       |
| 13      | Shi-Yomi             | 783   | 1300                      | 7125300      | 73                  | 1500                      | 876000       | 144  | 1700                      | 1713600      | 51   | 1700                      | 693600       |

| Sl. No. | Name of the District | Old Age Pension as per Indira Gandhi National Old Age Pension Scheme (IGNOAPS). |                           |              |                     |                           |              | Indira Gandhi National Widow Pension Scheme(IGNWPS). |                           |              | Indira Gandhi National Disability Pension scheme(IGNDPS) |                           |              |
|---------|----------------------|---|---------------------------|--------------|---------------------|---------------------------|--------------|--|---------------------------|--------------|--|---------------------------|--------------|
|         |                      | 60 to 79 years  |                           |              | (80 Yrs and Above)  |                           |              | (40-79 yrs)  |                           |              | (18-79 Yrs)  |                           |              |
|         |                      | No of Beneficiaries   | Rate of Pension per month | Total Amount | No of Beneficiaries | Rate of Pension per month | Total Amount | No of Beneficiaries                                  | Rate of pension per month | Total Amount | No of Beneficiaries                                      | Rate of Pension per month | Total Amount |
| 1       | 2                    | 3   | 4                         | 5            | 6                   | 7                         | 8            | 9  | 10                        | 11           | 12   | 13                        | 14           |
| 14      | Siang                | 1026  | 1300                      | 9336600      | 57                  | 1500                      | 684000       | 164  | 1700                      | 1951600      | 71   | 1700                      | 965600       |
| 15      | Lower Siang          | 615   | 1300                      | 5596500      | 16                  | 1500                      | 192000       | 89   | 1700                      | 1059100      | 32   | 1700                      | 435200       |
| 16      | Upper Siang          | 2491  | 1300                      | 22668100     | 35                  | 1500                      | 420000       | 124  | 1700                      | 1475600      | 95   | 1700                      | 1292000      |
| 17      | East Siang           | 3115  | 1300                      | 28346500     | 104                 | 1500                      | 1248000      | 349  | 1700                      | 4153100      | 221  | 1700                      | 3005600      |
| 18      | Dibang Valley        | 254   | 1300                      | 2311400      | 4                   | 1500                      | 48000        | 122  | 1700                      | 1451800      | 51   | 1700                      | 693600       |
| 19      | L/ Dibang Valley     | 1410  | 1300                      | 12831000     | 160                 | 1500                      | 1920000      | 246  | 1700                      | 2927400      | 125  | 1700                      | 1700000      |
| 20      | Lohit                | 1265  | 1300                      | 11511500     | 83                  | 1500                      | 996000       | 140  | 1700                      | 1666000      | 34   | 1700                      | 462400       |
| 21      | Namsai               | 1110  | 1300                      | 10101000     | 43                  | 1500                      | 516000       | 153  | 1700                      | 1820700      | 32   | 1700                      | 435200       |
| 22      | Anjaw                | 1115  | 1300                      | 10146500     | 15                  | 1500                      | 180000       | 196  | 1700                      | 2332400      | 112  | 1700                      | 1523200      |
| 23      | Tirap                | 3347  | 1300                      | 30457700     | 90                  | 1500                      | 1080000      | 366  | 1700                      | 4355400      | 200  | 1700                      | 2720000      |
| 24      | Longding             | 1440  | 1300                      | 13104000     | 183                 | 1500                      | 2196000      | 347  | 1700                      | 4129300      | 115  | 1700                      | 1564000      |
| 25      | Changlang            | 2801  | 1300                      | 25489100     | 225                 | 1500                      | 2700000      | 400  | 1700                      | 4760000      | 292  | 1700                      | 3971200      |
|         | <b>Total</b>         | 46700   |                           | 424970000    | 2022                |                           | 24264000     | 7168   | 42500                     | 85299200     | 3435   |                           | 46716000     |

Source: Directorate of SJETA, Arunachal Pradesh, Itanagar.

**DISTRICT- WISE BREAKUP LIST FOR BENEFICIERY EXPENDITURE OF NATIONAL SOCIAL ASSISTANT PROGRAMME (NSAP) DURING THE YEAR 2023. AS CENTRAL ASSISTANCE**

Table No: 20.3

| Name of the District | Old Age Pension as per Indira Gandhi National Old Age Pension Scheme (IGNOAPS). |                           |              |                     |                           |              | Indira Gandhi National Widow Pension Scheme(IGNWPS. |                           |              | Idira Gandhi National Disability Pension scheme(IGNDPS) |                           |              |   |
|----------------------|---|---------------------------|--------------|---------------------|---------------------------|--------------|---|---------------------------|--------------|---|---------------------------|--------------|---|
|                      | 60 to 79 years  |                           |              | (80 Yrs and Above)  |                           |              | (40-79 yrs)   |                           |              | (18-79 Yrs)   |                           |              |   |
|                      | No of Beneficiaries   | Rate of Pension per month | Total Amount | No of Beneficiaries | Rate of Pension per month | Total Amount | No of Beneficiaries                                 | Rate of pension per month | Total Amount | No of Beneficiaries                                     | Rate of Pension per month | Total Amount |   |
| 1                    | 2   | 3                         | 4            | 5                   | 6                         | 7            | 8   | 9                         | 10           | 11  | 12                        | 13           | 14                                      |
| Tawang               | 2272  | 200                       | 454400       | 102                 | 500                       | 51000        | 264   | 300                       | 79200        | 143   | 300                       | 42900        | Fund not yet received from the ministry |
| West Kameng          | 2296  | 200                       | 459200       | 71                  | 500                       | 35500        | 450   | 300                       | 135000       | 137   | 300                       | 41100        |   |
| East Kameng          | 1865  | 200                       | 373000       | 44                  | 500                       | 22000        | 513   | 300                       | 153900       | 217   | 300                       | 65100        |   |
| Pakke Kessang        | 614   | 200                       | 122800       | 8                   | 500                       | 4000         | 144   | 300                       | 43200        | 103   | 300                       | 30900        |   |
| Papum Pare           | 3436  | 200                       | 687200       | 197                 | 500                       | 98500        | 473   | 300                       | 141900       | 319   | 300                       | 95700        |   |
| Lower Subansiri      | 2213  | 200                       | 442600       | 76                  | 500                       | 38000        | 351   | 300                       | 105300       | 128   | 300                       | 38400        |   |
| Kamle                | 1195  | 200                       | 239000       | 27                  | 500                       | 13500        | 163   | 300                       | 48900        | 96  | 300                       | 28800        |   |
| Kurung Kumey         | 2074  | 200                       | 414800       | 116                 | 500                       | 58000        | 445   | 300                       | 133500       | 235   | 300                       | 70500        |   |
| Kra Dadi             | 1843  | 200                       | 368600       | 93                  | 500                       | 46500        | 218   | 300                       | 65400        | 120   | 300                       | 36000        |   |
| Upper Subansiri      | 3184  | 200                       | 636800       | 3                   | 500                       | 1500         | 760   | 300                       | 228000       | 262   | 300                       | 78600        |   |
| West siang           | 3984  | 200                       | 796800       | 140                 | 500                       | 70000        | 396   | 300                       | 118800       | 200   | 300                       | 60000        |   |
| Leparada             | 952   | 200                       | 190400       | 57                  | 500                       | 28500        | 151   | 300                       | 45300        | 44  | 300                       | 13200        |   |
| Shi-Yomi             | 783   | 200                       | 156600       | 73                  | 500                       | 36500        | 144   | 300                       | 43200        | 51  | 300                       | 15300        |   |



| Name of the District | Old Age Pension as per Indira Gandhi National Old Age Pension Scheme (IGNOAPS). |                           |                |                     |                           |                | Indira Gandhi National Widow Pension Scheme(IGNWPS. |                           |                | Idira Gandhi National Disability Pension scheme(IGNDPS) |                           |                |    |
|----------------------|---|---------------------------|----------------|---------------------|---------------------------|----------------|---|---------------------------|----------------|---|---------------------------|----------------|----|
|                      | 60 to 79 years  |                           |                | (80 Yrs and Above)  |                           |                | (40-79 yrs)   |                           |                | (18-79 Yrs)   |                           |                |    |
|                      | No of Beneficiaries   | Rate of Pension per month | Total Amount   | No of Beneficiaries | Rate of Pension per month | Total Amount   | No of Beneficiaries                                 | Rate of pension per month | Total Amount   | No of Beneficiaries                                     | Rate of Pension per month | Total Amount   |    |
| 1                    | 2   | 3                         | 4              | 5                   | 6                         | 7              | 8   | 9                         | 10             | 11  | 12                        | 13             | 14 |
| Siang                | 1026  | 200                       | 205200         | 57                  | 500                       | 28500          | 164   | 300                       | 49200          | 71  | 300                       | 21300          |    |
| Lower Siang          | 615   | 200                       | 123000         | 16                  | 500                       | 8000           | 89  | 300                       | 26700          | 32  | 300                       | 9600           |    |
| Upper Siang          | 2491  | 200                       | 498200         | 35                  | 500                       | 17500          | 124   | 300                       | 37200          | 95  | 300                       | 28500          |    |
| East Siang           | 3115  | 200                       | 62300          | 104                 | 500                       | 52000          | 349   | 300                       | 104700         | 221   | 300                       | 66300          |    |
| Dibang Valley        | 254   | 200                       | 50800          | 4                   | 500                       | 2000           | 122   | 300                       | 36600          | 51  | 300                       | 15300          |    |
| L/ D /Valley         | 1410  | 200                       | 282000         | 160                 | 500                       | 80000          | 246   | 300                       | 73800          | 125   | 300                       | 37500          |    |
| Lohit                | 1265  | 200                       | 253000         | 83                  | 500                       | 41500          | 140   | 300                       | 42000          | 34  | 300                       | 10200          |    |
| Namsai               | 1110  | 200                       | 222000         | 43                  | 500                       | 21500          | 153   | 300                       | 45900          | 32  | 300                       | 9600           |    |
| Anjaw                | 1115  | 200                       | 223000         | 15                  | 500                       | 7500           | 196   | 300                       | 58800          | 112   | 300                       | 33600          |    |
| Tirap                | 3347  | 200                       | 669400         | 90                  | 500                       | 45000          | 366   | 300                       | 109800         | 200   | 300                       | 60000          |    |
| Longding             | 1440  | 200                       | 288000         | 183                 | 500                       | 91500          | 347   | 300                       | 104100         | 115   | 300                       | 34500          |    |
| Changlang            | 2801  | 200                       | 560200         | 225                 | 500                       | 112500         | 400   | 300                       | 12000          | 292   | 300                       | 87600          |    |
| <b>Total</b>         | <b>46700</b>  |                           | <b>8779300</b> | <b>2022</b>         |                           | <b>1011000</b> | <b>7168</b>   |                           | <b>2042400</b> | <b>3435</b>   |                           | <b>1030500</b> |    |

Source: Directorate of SJETA, Arunachal Pradesh, Itanagar.

## **21. LABOUR AND EMPLOYMENT**

**STATEMENT SHOWING THE DETAILS OF DATA ON EMPLOYMENT EXCHANGES IN ARUNACHAL PRADESH  
As on 31.03.2023.**

Table No. 21.1

| Sl. No. | Year      | No. of Employment Exchanges | No. of job Seekers placed during the year  |        |       | No. of job seekers sponsored during the year.  |        |       | No. of job seekers on live Register |        |       | Remarks |
|---------|-----------|-----------------------------|--|--------|-------|--|--------|-------|-------------------------------------|--------|-------|---------|
|         |           |                             | Male   | Female | Total | Male   | Female | Total | Male                                | Female | Total |         |
| 1       | 2         | 3                           | 4  | 5      | 6     | 7  | 8      | 9     | 10                                  | 11     | 12    | 13      |
| 1       | 2014-2015 | 14                          | -  | -      | -     | 41   | 23     | 64    | 28499                               | 21954  | 50453 |         |
| 2       | 2015-2016 | 14                          | -  | -      | -     | -  | -      | -     | 33132                               | 24264  | 57396 |         |
| 3       | 2016-2017 | 14                          | -  | -      | -     | 67   | 22     | 89    | 33666                               | 26582  | 60248 |         |
| 4       | 2017-2018 | 14                          | -  | -      | -     | -  | -      | -     | -                                   | -      | -     |         |
| 5       | 2018-2019 | 14                          | -  | -      | -     | -  | -      | -     | -                                   | -      | -     |         |
| 6       | 2019-2020 | 14                          | -  | -      | -     | -  | -      | -     | 28466                               | 23803  | 52269 |         |
| 7       | 2020-2021 | 14                          | No placement has been done in the year 2020-2021 through the employment exchange |        |       | No sponsoring has been done in the year 2020-2021 as no such requisition has been received through employer. |        |       | 37599                               | 30031  | 67630 |         |
| 8       | 2021-2022 | 14                          | 1  | 1      | 2     | 15   | 16     | 31    | 33804                               | 28132  | 61936 |         |
| 9       | 2022-2023 | 14                          | 1  | 1      | 2     | 239  | 120    | 359   | 34265                               | 28535  | 62800 |         |

Source: Directorate Labour Employment, Itanagar.

## **22. PANCHAYATI - RAJ.**

**District-wise Status Report of PRIs in A.P as on on 31.3.2023**

Table No. 22.1

| Sl. No.      | District            | Headquarter | Nos. of GPs | Nos. of ASs | ASMs     | Nos. of ZPMs | Nos. of ZPCs | Total No, of GPM |
|--------------|---------------------|-------------|-------------|-------------|----------|--------------|--------------|------------------|
| 1            | Tawang              | Tawang      | 87          | 0           | 0        | 6            | 1            | 223              |
| 2            | West Kameng         | Bomdila     | 128         | 0           | 0        | 14           | 1            | 434              |
| 3            | East Kameng         | Seppa       | 115         | 0           | 0        | 13           | 1            | 281              |
| 4            | Pakke Kesang        | Lemmi       | 28          | 0           | 0        | 3            | 1            | 68               |
| 5            | Papum Pare          | Yupia       | 98          | 0           | 0        | 16           | 1            | 292              |
| 6            | Lower Subansiri     | Ziro        | 168         | 0           | 0        | 20           | 1            | 168              |
| 7            | Kamle               | Raga        | 64          | 0           | 0        | 8            | 1            | 168              |
| 8            | Kra Daadi           | Palin       | 83          | 0           | 0        | 9            | 1            | 233              |
| 9            | Kurung Kumey        | Koloriang   | 90          | 0           | 0        | 10           | 1            | 241              |
| 10           | Upper Subansiri     | Daporijo    | 141         | 0           | 0        | 17           | 1            | 400              |
| 11           | West Siang          | Aalo        | 84          | 0           | 0        | 15           | 1            | 336              |
| 12           | Leparada            | Basar       | 54          | 0           | 0        | 6            | 1            | 118              |
| 13           | Shi Yomi            | Tato        | 39          | 0           | 0        | 4            | 1            | 93               |
| 14           | Lower Siang         | Siji        | 54          | 0           | 0        | 7            | 1            | 75               |
| 15           | East Siang          | Pasighat    | 118         | 0           | 0        | 14           | 1            | 282              |
| 16           | Upper Siang         | Yingkiong   | 62          | 0           | 0        | 10           | 1            | 171              |
| 17           | Siang               | Boleng      | 88          | 0           | 0        | 9            | 1            | 197              |
| 18           | Dibang Valley       | Anini       | 21          | 0           | 0        | 4            | 1            | 50               |
| 19           | Lower Dibang Valley | Roing       | 58          | 0           | 0        | 10           | 1            | 190              |
| 20           | Lohit               | Tezu        | 34          | 0           | 0        | 3            | 1            | 127              |
| 21           | Namsai              | Namsai      | 116         | 0           | 0        | 5            | 1            | 454              |
| 22           | Changlang           | Changlang   | 124         | 0           | 0        | 14           | 1            | 361              |
| 23           | Anjaw               | Hawai       | 43          | 0           | 0        | 5            | 1            | 109              |
| 24           | Longding            | Longding    | 48          | 0           | 0        | 10           | 1            | 399              |
| 25           | Tirap               | Khonsa      | 69          | 0           | 0        | 10           | 1            | 275              |
| <b>Total</b> |                     |             | <b>2014</b> | <b>0</b>    | <b>0</b> | <b>242</b>   | <b>25</b>    | <b>5738</b>      |

Source : Directorate of Panchyatiraj, Itanagar.

## **23. VITAL STATISTICS**

**DISTRICT-WISE BIRTH AND DEATH EVENTS OCCURRED (Reported events) IN ARUNACHAL PRADESH  
DURING THE YEAR 2022-2023**

Table No. 23.1

(in Nos.)

| District            | Live Birth   | Deaths      | Infant Death | Still Birth | Maternal Death |
|---------------------|--------------|-------------|--------------|-------------|----------------|
| Anjaw               | 866          | 71          | -            | -           | -              |
| Changlang           | 2948         | 233         | -            | -           | -              |
| Dibang Valley       | 300          | 28          | -            | -           | -              |
| East Kameng         | 2532         | 268         | -            | -           | -              |
| East Saing          | 2233         | 199         | -            | -           | -              |
| Kamle               | 326          | 23          | -            | -           | -              |
| Kra Daadi           | 802          | 51          | -            | -           | -              |
| Kurung Kumey        | 1118         | 84          | -            | -           | -              |
| Lepa rada           | 461          | 54          | -            | -           | -              |
| Lohit               | 1297         | 164         | -            | -           | -              |
| Longding            | 5294         | 159         | -            | -           | -              |
| Lower Dibang Valley | 1446         | 71          | -            | -           | -              |
| Lower Siang         | 418          | 49          | -            | -           | -              |
| Lower Subansiri     | 1224         | 178         | -            | -           | -              |
| Namsai              | 2368         | 303         | -            | -           | -              |
| Pakke Kessang       | 401          | 14          | -            | -           | -              |
| Papum Pare          | 11147        | 510         | -            | -           | -              |
| Shi Yomi            | 799          | 18          | -            | -           | -              |
| Siang               | 1801         | 99          | -            | -           | -              |
| Tawang              | 1643         | 160         | -            | -           | -              |
| Tirap               | 3316         | 342         | -            | -           | -              |
| Upper Siang         | 1922         | 176         | -            | -           | -              |
| Upper Subansiri     | 960          | 76          | -            | -           | -              |
| West Kameng         | 2010         | 539         | -            | -           | -              |
| West Siang          | 1179         | 230         | -            | -           | -              |
| <b>Total</b>        | <b>48811</b> | <b>4099</b> | -            | -           | -              |

Source: DES, office, Itanagar.

## **24. SIXTH ECONOMIC CENSUS**



**KEY FIGURE OF SIXTH ECONOMIC CENSUS – 2013 AND COMPARISON OVER FIFTH ECONOMIC CENSUS 2005.**

Table No. 24.1

| Sl. No.                           | Indicators  | Economic Census 2005 |             | Economic Census 2013 | Growth Rate (%) |
|-----------------------------------|---|----------------------|-------------|----------------------|-----------------|
| 1                                 | 2   | 3                    |             | 4                    | 5               |
| <b>1. Enterprises (in number)</b> |   |                      |             |                      |                 |
| 1.1                               | Number of enterprises                                     | a) Rural             | a) Rural    | 18799                | 20083           |
|                                   |   | b) Urban             | b) Urban    | 9935                 | 16332           |
|                                   |   | c) Combined          | c) Combined | 28734                | 36415           |
| 1.2                               | Number of Agricultural enterprises                        | a) Rural             | a) Rural    | 342                  | 235             |
|                                   |   | b) Urban             | b) Urban    | 54                   | 85              |
|                                   |   | c) Combined          | c) Combined | 396                  | 320             |
| 1.3                               | Number of Non-Agricultural enterprises                    | a) Rural             | a) Rural    | 18457                | 19848           |
|                                   |   | b) Urban             | b) Urban    | 9881                 | 16247           |
|                                   |   | c) Combined          | c) Combined | 28338                | 36095           |
| <b>2. Employment (in number)</b>  |   |                      |             |                      |                 |
| 2.1                               | Number of persons employed                                | a) Rural             | a) Rural    | 66205                | 59732           |
|                                   |   | b) Urban             | b) Urban    | 44180                | 49204           |
|                                   |   | c) Combined          | c) Combined | 110385               | 108936          |
| 2.2                               | Number of persons engaged in Agricultural enterprises     | a) Rural             | a) Rural    | 1686                 | 636             |
|                                   |   | b) Urban             | b) Urban    | 421                  | 579             |
|                                   |   | c) Combined          | c) Combined | 2107                 | 1215            |
| 2.3                               | Number of persons engaged in Non-Agricultural enterprises | a) Rural             | a) Rural    | 64519                | 59096           |
|                                   |   | b) Urban             | b) Urban    | 43759                | 48625           |
|                                   |   | c) Combined          | c) Combined | 108278               | 107721          |

| Sl. No.   | Indicators   | Economic Census 2005    | Economic Census 2013 | Growth Rate (%) |        |
|---|--|-------------------------|----------------------|-----------------|--------|
| 1   | 2  | 3                       | 4                    | 5               |        |
| <b>3. Selected characteristics of enterprises</b> |  |                         |                      |                 |        |
| 3.1   | stablishment/Enterprises                                     | a) Rural                | 18108                | 18859           | 4.14   |
|   |  | b) Urban                | 9779                 | 15535           | 58.86  |
|   |  | c) Combined             | 27887                | 34394           | 23.33  |
| 3.2   | Number of Non-perennial establishment /Enterprises           | a) Rural                | 691                  | 1224            | 77.13  |
|   |  | b) Urban                | 156                  | 747             | 410.89 |
|   |  | c) Combined             | 847                  | 2021            | 138.60 |
| 4.1   | No. of establishment/ enterprise under Social Group of owner | a) Schedule Caste       | 1502                 | 1885            | 25.49  |
|   |  | b) Schedule Tribe       | 7947                 | 9657            | 21.51  |
|   |  | c) Other backward class | 1671                 | 2082            | 24.59  |
| <b>4. Selected characteristics of enterprises</b> |  |                         |                      |                 |        |
| 5.1   | No. of establishment/ enterprises by type of Ownership       | Govt. /PSU              | 1536                 | 4640            | -9.65  |
|   |  | Private NPI             | 1245                 | 1997            | 60.40  |
|   |  | Other                   | 22353                | 29778           | 33.21  |

NB: - The 7th Economics Census Data not available.

## **25. STATE DOMESTIC PRODUCT**

**Gross State Value Added by economic activity at current prices of Arunachal Prdaesh- DURING TH YEAR 2022-2023**

**Table : 25.1**

(Rs. in lakh)

| Sl. No. | Item   | 2011-12 (R)   | 2012-13 (R)   | 2013-14 (R)   | 2014-15 (R)   | 2015-16 (R)   | 2016-17 (R)   | 2017-18 (R)   | 2018-19 (R)   | 2019-20 (R)    | 2020-21 (P)    | 2021-22 (Q)    | 2022-23 (A)    |
|---------|--|---------------|---------------|---------------|---------------|---------------|---------------|---------------|---------------|----------------|----------------|----------------|----------------|
| 1       | 2  | 3             | 4             | 5             | 6             | 7             | 8             | 9             | 10            | 11             | 12             | 13             | 14             |
| 1       | <b>AGRICULTURE SECTOR</b>  | <b>455505</b> | <b>545406</b> | <b>603498</b> | <b>728655</b> | <b>748578</b> | <b>695689</b> | <b>727665</b> | <b>917907</b> | <b>1149275</b> | <b>1224352</b> | <b>1300448</b> | <b>1325648</b> |
| 1.1     | Crops (Agriculture & Horticulture)                                   | 255815        | 331962        | 359897        | 406795        | 362741        | 286311        | 307171        | 313168        | 333789         | 354286         | 384612         | 400908         |
| 1.2     | Livestock  | 29657         | 24249         | 34028         | 38418         | 47581         | 55664         | 63284         | 83108         | 89454          | 100391         | 108356         | 112213         |
| 1.3     | Forestry and logging   | 165510        | 183780        | 204038        | 275250        | 327909        | 342142        | 344802        | 507776        | 710918         | 753325         | 791105         | 795410         |
| 1.4     | Fishing and aquaculture  | 4523          | 5415          | 5535          | 8192          | 10347         | 11572         | 12408         | 13855         | 15114          | 16349          | 16375          | 17117          |
| 2.      | Mining and quarrying   | 23022         | 35024         | 43616         | 36957         | 34972         | 50213         | 45900         | 48304         | 47821          | 34068          | 35143          | 45665          |
|         | <b>Primary</b>   | <b>478527</b> | <b>580430</b> | <b>647114</b> | <b>765612</b> | <b>783550</b> | <b>745902</b> | <b>773565</b> | <b>966211</b> | <b>1197096</b> | <b>1258420</b> | <b>1335591</b> | <b>1371313</b> |
| 3.      | Manufacturing  | 12900         | 14827         | 19714         | 70373         | 43166         | 51608         | 40642         | 35247         | 24266          | 26152          | 36859          | 45270          |
| 4.      | Electricity, gas, water supply & other utility services              | 69130         | 78763         | 90520         | 112286        | 128711        | 153906        | 202289        | 235346        | 277334         | 320448         | 386851         | 439393         |
| 5.      | Construction   | 104529        | 107821        | 124594        | 200871        | 166678        | 184477        | 221389        | 180745        | 190051         | 179483         | 238836         | 276607         |
|         | <b>Secondary</b>   | <b>186558</b> | <b>201412</b> | <b>234829</b> | <b>383531</b> | <b>338555</b> | <b>389991</b> | <b>464320</b> | <b>451338</b> | <b>491651</b>  | <b>526084</b>  | <b>662546</b>  | <b>761269</b>  |
|         | <b>INDUSTRY SECTOR</b>   | <b>209580</b> | <b>236436</b> | <b>278445</b> | <b>420488</b> | <b>373527</b> | <b>440204</b> | <b>510220</b> | <b>499642</b> | <b>539472</b>  | <b>560152</b>  | <b>697690</b>  | <b>806934</b>  |
| 6.      | Trade, repair, hotels and restaurants                                | 59892         | 50878         | 70494         | 67518         | 69207         | 97779         | 105044        | 119035        | 129966         | 114138         | 132255         | 142701         |
| 6.1     | Trade & repair services  | 56921         | 47880         | 67273         | 63764         | 65107         | 93278         | 100017        | 113138        | 123740         | 111740         | 128920         | 138047         |
| 6.2     | Hotels & restaurants   | 2971          | 2999          | 3222          | 3754          | 4100          | 4500          | 5027          | 5897          | 6226           | 2398           | 3335           | 4654           |
| 7.      | Transport, storage, communication & services related to broadcasting | 23420         | 27306         | 33661         | 36834         | 43207         | 44511         | 47444         | 55586         | 60552          | 61274          | 84928          | 101685         |
| 7.1     | Railways   | 30            | 34            | 47            | 59            | 69            | 53            | 98            | 95            | 254            | 141            | 174            | 198            |

| Sl. No. | Item   | 2011-12 (R)    | 2012-13 (R)    | 2013-14 (R)    | 2014-15 (R)    | 2015-16 (R)    | 2016-17 (R)    | 2017-18 (R)    | 2018-19 (R)    | 2019-20 (R)    | 2020-21 (P)    | 2021-22 (Q)    | 2022-23 (A)    |
|---------|--|----------------|----------------|----------------|----------------|----------------|----------------|----------------|----------------|----------------|----------------|----------------|----------------|
| 1       | 2  | 3              | 4              | 5              | 6              | 7              | 8              | 9              | 10             | 11             | 12             | 13             | 14             |
| 7.2     | Road transport   | 12382          | 13618          | 16307          | 16165          | 18678          | 20068          | 22201          | 28740          | 30319          | 27728          | 44483          | 51417          |
| 7.3     | Water transport  | 0              | 0              | 0              | 0              | 0              | 0              | 0              | 0              | 0              | 0              | 0              | 0              |
| 7.4     | Air transport  | 0              | 0              | 0              | 0              | 0              | 0              | 0              | 5              | 9              | 3              | 3              | 3              |
| 7.5     | Services incidental to transport                           | 78             | 89             | 100            | 108            | 118            | 335            | 410            | 1267           | 1025           | 536            | 652            | 801            |
| 7.6     | Storage  | 0              | 0              | 0              | 0              | 0              | 0              | 0              | 0              | 0              | 0              | 0              | 0              |
| 7.7     | Communication & services related to broadcasting           | 10930          | 13565          | 17208          | 20502          | 24342          | 24055          | 24735          | 25480          | 28945          | 32866          | 39617          | 49266          |
| 8.      | Financial services   | 20884          | 21562          | 23571          | 27520          | 31684          | 28567          | 28348          | 38089          | 46231          | 47409          | 31527          | 36193          |
| 9.      | Real estate, ownership of dwelling & professional services | 38261          | 41869          | 44949          | 47595          | 48230          | 51127          | 54109          | 56239          | 57843          | 57325          | 63966          | 70642          |
| 10.     | Public administration                                      | 135418         | 149466         | 183105         | 232024         | 247954         | 266105         | 329099         | 332224         | 448389         | 474311         | 540807         | 658532         |
| 11.     | Other services   | 142509         | 167431         | 190012         | 193182         | 233152         | 281826         | 355810         | 378930         | 401393         | 417561         | 510546         | 613331         |
|         | <b>Tertiary/ SERVICES SECTOR</b>                           | <b>420385</b>  | <b>458513</b>  | <b>545792</b>  | <b>604672</b>  | <b>673434</b>  | <b>769915</b>  | <b>919853</b>  | <b>980103</b>  | <b>1144374</b> | <b>1172018</b> | <b>1364029</b> | <b>1623085</b> |
| 12      | <b>TOTAL GSVA at basic prices</b>                          | <b>1085470</b> | <b>1240354</b> | <b>1427735</b> | <b>1753815</b> | <b>1795539</b> | <b>1905808</b> | <b>2157738</b> | <b>2397652</b> | <b>2833121</b> | <b>2956522</b> | <b>3362166</b> | <b>3755667</b> |
| 13      | Taxes on Products  | 41341          | 43899          | 60039          | 72219          | 83342          | 104348         | 105748         | 151404         | 185439         | 163895         | 205195.7       | 229623.6       |
| 14      | Subsidies on products                                      | 20542          | 29591          | 29668          | 30093          | 27965          | 19943          | 16009          | 15570          | 16037          | 25884          | 18986          | 18167          |
| 15      | <b>Gross State Domestic Product</b>                        | <b>1106269</b> | <b>1254662</b> | <b>1458106</b> | <b>1795941</b> | <b>1850916</b> | <b>1990213</b> | <b>2247477</b> | <b>2533486</b> | <b>3002523</b> | <b>3094533</b> | <b>3548376</b> | <b>3967124</b> |
| 16      | Population ('00)   | 13910          | 14060          | 14210          | 14370          | 14520          | 14670          | 14810          | 14960          | 15110          | 15260          | 15400          | 15550          |
| 17      | Per Capita GSDP (Rs.)                                      | 79530          | 89236          | 102611         | 124978         | 127474         | 135665         | 151754         | 169351         | 198711         | 202787         | 230414         | 255120         |

Source :- DES, office, Itanagar.

**Gross State Value Added by economic activity at constant (2011-12) prices**

**Table : 25.2**

(Rs. in lakh)

| Sl. No. | Item   | 2011-12 (R) | 2012-13 (R) | 2013-14 (R) | 2014-15 (R) | 2015-16 (R) | 2016-17 (R) | 2017-18 (R) | 2018-19 (R) | 2019-20 (R) | 2020-21 (P) | 2021-22 (Q) | 2022-23 (A) |
|---------|--|-------------|-------------|-------------|-------------|-------------|-------------|-------------|-------------|-------------|-------------|-------------|-------------|
| 1       | 2  | 3           | 4           | 5           | 6           | 7           | 8           | 9           | 10          | 11          | 12          | 13          | 14          |
| 1       | <b>AGRICULTURE SECTOR</b>  | 455505      | 472794      | 491472      | 538905      | 507157      | 433527      | 435963      | 535283      | 649362      | 672978      | 690405      | 744648      |
| 1.1     | Crops (Agriculture & Horticulture)                                   | 255815      | 281052      | 295749      | 303750      | 267699      | 190672      | 194524      | 195196      | 193876      | 205120      | 222883      | 227880      |
| 1.2     | Livestock  | 29657       | 23953       | 31123       | 34728       | 36059       | 42227       | 38898       | 48715       | 52041       | 46964       | 43787       | 45012       |
| 1.3     | Forestry and logging   | 165510      | 163051      | 160038      | 194692      | 197649      | 194735      | 196444      | 284795      | 396391      | 413510      | 416337      | 464024      |
| 1.4     | Fishing and aquaculture  | 4523        | 4738        | 4562        | 5735        | 5750        | 5893        | 6097        | 6577        | 7054        | 7384        | 7398        | 7732        |
| 2.      | Mining and quarrying   | 23022       | 32615       | 37071       | 35021       | 43359       | 60153       | 53081       | 46057       | 43147       | 21714       | 14690       | 15094       |
|         | <b>Primary</b>   | 478527      | 505409      | 528543      | 573926      | 550516      | 493680      | 489044      | 581340      | 692509      | 694692      | 705095      | 759742      |
| 3.      | Manufacturing  | 12900       | 14037       | 18285       | 64970       | 44271       | 49283       | 36892       | 48429       | 20977       | 23467       | 27681       | 29353       |
| 4.      | Electricity, gas, water supply & other utility services              | 69130       | 70428       | 78503       | 96226       | 107015      | 125081      | 139343      | 153449      | 168121      | 178039      | 201421      | 197796      |
| 5.      | Construction   | 104529      | 100177      | 110953      | 173702      | 144364      | 149873      | 172877      | 150236      | 165175      | 129982      | 155596      | 175840      |
|         | <b>Secondary</b>   | 186559      | 184643      | 207741      | 334898      | 295651      | 324237      | 349113      | 352114      | 354272      | 331488      | 384698      | 402989      |
|         | <b>INDUSTRY SECTOR</b>   | 209581      | 217258      | 244812      | 369919      | 339010      | 384390      | 402194      | 398171      | 397419      | 353202      | 399388      | 418083      |
| 6.      | Trade, repair, hotels and restaurants                                | 59892       | 46755       | 60542       | 52921       | 51685       | 71123       | 67128       | 69813       | 75963       | 64318       | 71348       | 73891       |
| 6.1     | Trade & repair services  | 56921       | 44029       | 57865       | 49987       | 48634       | 67864       | 63932       | 66373       | 72340       | 62982       | 69560       | 71500       |
| 6.2     | Hotels & restaurants   | 2971        | 2726        | 2676        | 2934        | 3052        | 3259        | 3196        | 3440        | 3623        | 1336        | 1788        | 2391        |
| 7.      | Transport, storage, communication & services related to broadcasting | 23420       | 25073       | 29155       | 31458       | 36047       | 36334       | 37758       | 41439       | 43782       | 39642       | 50684       | 58116       |
| 7.1     | Railways   | 30          | 34          | 43          | 52          | 59          | 41          | 74          | 70          | 154         | 71          | 99          | 114         |
| 7.2     | Road transport   | 12382       | 12375       | 14078       | 13788       | 15561       | 16413       | 17709       | 21642       | 21979       | 17925       | 26557       | 29440       |
| 7.3     | Water transport  | 0           | 0           | 0           | 0           | 0           | 0           | 0           | 0           | 0           | 0           | 0           | 1           |
| 7.4     | Air transport  | 0           | 0           | 0           | 0           | 0           | 0           | 0           | 7           | 6           | 2           | 2           | 2           |
| 7.5     | Services incidental to   | 78          | 82          | 86          | 92          | 99          | 170         | 215         | 836         | 619         | 258         | 299         | 356         |

| Sl. No. | Item   | 2011-12 (R) | 2012-13 (R) | 2013-14 (R) | 2014-15 (R) | 2015-16 (R) | 2016-17 (R) | 2017-18 (R) | 2018-19 (R) | 2019-20 (R) | 2020-21 (P) | 2021-22 (Q) | 2022-23 (A) |
|---------|--|-------------|-------------|-------------|-------------|-------------|-------------|-------------|-------------|-------------|-------------|-------------|-------------|
| 1       | 2  | 3           | 4           | 5           | 6           | 7           | 8           | 9           | 10          | 11          | 12          | 13          | 14          |
|         | transport  |             |             |             |             |             |             |             |             |             |             |             |             |
| 7.6     | Storage  | 0           | 0           | 0           | 0           | 0           | 0           | 0           | 0           | 0           | 0           | 0           | 1           |
| 7.7     | Communication & services related to broadcasting           | 10930       | 12582       | 14948       | 17527       | 20328       | 19710       | 19761       | 18885       | 21024       | 21385       | 23727       | 28203       |
| 8.      | Financial services   | 20884       | 21639       | 22758       | 26099       | 29350       | 26502       | 24411       | 30663       | 35294       | 35998       | 22276       | 23702       |
| 9.      | Real estate, ownership of dwelling & professional services | 38261       | 39148       | 40331       | 37931       | 37020       | 38182       | 36263       | 34957       | 35489       | 33636       | 36025       | 38185       |
| 10.     | Public administration                                      | 135418      | 139107      | 157024      | 188652      | 194395      | 203956      | 226846      | 212448      | 283457      | 291878      | 317524      | 371869      |
| 11.     | Other services   | 142509      | 155062      | 161855      | 157000      | 181916      | 210902      | 251664      | 252351      | 265379      | 267379      | 317093      | 370657      |
|         | <b>Tertiary/ SERVICES SECTOR</b>                           | 420385      | 426784      | 471664      | 494061      | 530414      | 586999      | 644070      | 641671      | 739364      | 732851      | 814950      | 936419      |
| 12      | <b>TOTAL GSVA at basic prices</b>                          | 1085470     | 1116835     | 1207948     | 1402885     | 1376580     | 1404916     | 1482227     | 1575125     | 1786145     | 1759031     | 1904743     | 2099150     |
| 13      | Taxes on Products  | 41341       | 40770       | 52366       | 61800       | 72958       | 99051       | 85992       | 101941      | 139590      | 118980      | 136182      | 155447      |
| 14      | Subsidies on products                                      | 20542       | 27681       | 26372       | 26421       | 25492       | 14702       | 10997       | 10229       | 12072       | 18790       | 12600       | 12298       |
| 15      | <b>Gross State Domestic Product</b>                        | 1106269     | 1129925     | 1233942     | 1438264     | 1424046     | 1489266     | 1557222     | 1666838     | 1913663     | 1859220     | 2028324     | 2242299     |
| 16      | Population ('00)   | 13910       | 14060       | 14210       | 14370       | 14520       | 14670       | 14810       | 14960       | 15110       | 15260       | 15400       | 15550       |
| 17      | Per Capita GSDP (Rs.)                                      | 79530       | 80364       | 86836       | 100088      | 98075       | 101518      | 105147      | 111420      | 126649      | 121836      | 131709      | 144199      |

Source :- DES, office, Itanagar.

**Net State Value Added by economic activity at current prices**

**Table : 25.3**

(Rs. in lakh)

| Sl. No. | Item   | 2011-12 (R)   | 2012-13 (R)   | 2013-14 (R)   | 2014-15 (R)   | 2015-16 (R)   | 2016-17 (R)   | 2017-18 (R)   | 2018-19 (R)   | 2019-20 (R)    | 2020-21 (P)    | 2021-22 (Q)    | 2022-23 (A)    |
|---------|--|---------------|---------------|---------------|---------------|---------------|---------------|---------------|---------------|----------------|----------------|----------------|----------------|
| 1       | 2  | 3             | 4             | 5             | 6             | 7             | 8             | 9             | 10            | 11             | 12             | 13             | 14             |
| 1       | <b>AGRICULTURE SECTOR</b>  | <b>445482</b> | <b>533830</b> | <b>589872</b> | <b>713022</b> | <b>732281</b> | <b>679744</b> | <b>710002</b> | <b>898061</b> | <b>1126687</b> | <b>1199814</b> | <b>1274310</b> | <b>1298719</b> |
| 1.1     | Crops (Agriculture & Horticulture)                                   | 248503        | 323467        | 349829        | 395509        | 351309        | 274703        | 294708        | 300113        | 319735         | 338979         | 367995         | 383587         |
| 1.2     | Livestock  | 29010         | 23600         | 33212         | 37557         | 46709         | 54769         | 62268         | 81951         | 88269          | 99136          | 107001         | 110810         |
| 1.3     | Forestry and logging   | 163977        | 181956        | 201878        | 272536        | 324843        | 339643        | 341523        | 503124        | 704647         | 746553         | 783993         | 788260         |
| 1.4     | Fishing and aquaculture  | 3992          | 4807          | 4953          | 7420          | 9420          | 10629         | 11503         | 12873         | 14036          | 15145          | 15321          | 16062          |
| 2.      | Mining and quarrying   | 20225         | 30724         | 37350         | 31373         | 29260         | 42165         | 38792         | 40738         | 39350          | 26974          | 27825          | 36156          |
|         | <b>Primary</b>   | <b>465707</b> | <b>564554</b> | <b>627222</b> | <b>744395</b> | <b>761541</b> | <b>721909</b> | <b>748794</b> | <b>938799</b> | <b>1166037</b> | <b>1226788</b> | <b>1302136</b> | <b>1334875</b> |
| 3.      | Manufacturing  | 9934          | 11990         | 16312         | 65512         | 38601         | 47464         | 37062         | 31842         | 20981          | 22895          | 32269          | 39632          |
| 4.      | Electricity, gas, water supply & other utility services              | 50725         | 57830         | 60089         | 72753         | 86654         | 102535        | 140959        | 160013        | 192246         | 310338         | 374646         | 425530         |
| 5.      | Construction   | 99595         | 102130        | 117024        | 189057        | 156769        | 173164        | 209538        | 168790        | 175754         | 163554         | 217640         | 252058         |
|         | <b>Secondary</b>   | <b>160253</b> | <b>171951</b> | <b>193426</b> | <b>327323</b> | <b>282024</b> | <b>323163</b> | <b>387559</b> | <b>360645</b> | <b>388981</b>  | <b>496788</b>  | <b>624555</b>  | <b>717220</b>  |
|         | <b>INDUSTRY SECTOR</b>   | <b>180478</b> | <b>202675</b> | <b>230776</b> | <b>358696</b> | <b>311284</b> | <b>365328</b> | <b>426351</b> | <b>401383</b> | <b>428331</b>  | <b>523762</b>  | <b>652380</b>  | <b>753376</b>  |
| 6.      | Trade, repair, hotels and restaurants                                | 57659         | 48611         | 67602         | 64302         | 66111         | 93948         | 99852         | 113737        | 123926         | 107535         | 124071         | 132860         |
| 6.1     | Trade & repair services  | 54799         | 45747         | 65166         | 61485         | 63102         | 90716         | 96281         | 109685        | 119915         | 107524         | 124056         | 132839         |
| 6.2     | Hotels & restaurants   | 2860          | 2865          | 2437          | 2817          | 3009          | 3231          | 3571          | 4052          | 4011           | 11             | 15             | 22             |
| 7.      | Transport, storage, communication & services related to broadcasting | <b>20425</b>  | <b>23884</b>  | <b>27900</b>  | <b>30618</b>  | <b>36706</b>  | <b>37387</b>  | <b>37418</b>  | <b>45134</b>  | <b>48558</b>   | <b>46938</b>   | <b>67122</b>   | <b>79871</b>   |
| 7.1     | Railways   | 18            | 22            | 27            | 31            | 34            | 14            | 55            | 52            | 143            | -200           | 124            | 148            |
| 7.2     | Road transport   | 11465         | 12645         | 14804         | 14710         | 17724         | 19026         | 19834         | 27360         | 28731          | 25504          | 40915          | 47293          |
| 7.3     | Water transport  | 0             | 0             | 0             | 0             | 0             | 0             | 0             | 0             | 0              | 0              | 1              | 2              |



| Sl. No. | Item   | 2011-12 (R)    | 2012-13 (R)    | 2013-14 (R)    | 2014-15 (R)    | 2015-16 (R)    | 2016-17 (R)    | 2017-18 (R)    | 2018-19 (R)    | 2019-20 (R)    | 2020-21 (P)    | 2021-22 (Q)    | 2022-23 (A)    |
|---------|--|----------------|----------------|----------------|----------------|----------------|----------------|----------------|----------------|----------------|----------------|----------------|----------------|
| 1       | 2  | 3              | 4              | 5              | 6              | 7              | 8              | 9              | 10             | 11             | 12             | 13             | 14             |
| 7.4     | Air transport  | 0              | 0              | 0              | 0              | 0              | 0              | 0              | 4              | 6              | 0              | 0              | 0              |
| 7.5     | Services incidental to transport                           | 72             | 83             | 87             | 95             | 103            | 291            | 354            | 1070           | 851            | 425            | 517            | 635            |
| 7.6     | Storage  | 0              | 0              | 0              | 0              | 0              | 0              | 0              | 0              | 0              | 0              | 0              | 1              |
| 7.7     | Communication & services related to broadcasting           | 8870           | 11134          | 12983          | 15782          | 18845          | 18056          | 17175          | 16649          | 18827          | 21209          | 25565          | 31793          |
| 8.      | Financial services   | 20554          | 21187          | 23180          | 27055          | 31020          | 27900          | 27622          | 37374          | 45162          | 46213          | 30732          | 35280          |
| 9.      | Real estate, ownership of dwelling & professional services | 35176          | 38265          | 40815          | 42951          | 42862          | 45288          | 48626          | 49140          | 50358          | 49412          | 55137          | 60891          |
| 10.     | Public administration                                      | 104843         | 117163         | 143252         | 183405         | 198668         | 215312         | 269849         | 274307         | 372879         | 390748         | 445529         | 542514         |
| 11.     | Other services   | 137529         | 161800         | 183888         | 187343         | 224314         | 271667         | 346700         | 365367         | 387463         | 400206         | 489326         | 587839         |
|         | <b>Tertiary/ SERVICES SECTOR</b>                           | <b>376187</b>  | <b>410911</b>  | <b>486637</b>  | <b>535673</b>  | <b>599681</b>  | <b>691502</b>  | <b>830066</b>  | <b>885059</b>  | <b>1028346</b> | <b>1041052</b> | <b>1211916</b> | <b>1439255</b> |
| 12      | <b>TOTAL NSVA at basic prices</b>                          | <b>1002147</b> | <b>1147415</b> | <b>1307285</b> | <b>1607391</b> | <b>1643246</b> | <b>1736574</b> | <b>1966419</b> | <b>2184503</b> | <b>2583364</b> | <b>2764628</b> | <b>3138606</b> | <b>3491350</b> |
| 13      | Taxes on Products  | 41341          | 43899          | 60039          | 72219          | 83342          | 104348         | 105748         | 151404         | 185439         | 163895         | 205196         | 229624         |
| 14      | Subsidies on products                                      | 20542          | 29591          | 29668          | 30093          | 27965          | 19943          | 16009          | 15570          | 16037          | 25884          | 18986          | 18167          |
| 15      | <b>Net State Domestic Product</b>                          | <b>1022946</b> | <b>1161723</b> | <b>1337656</b> | <b>1649517</b> | <b>1698623</b> | <b>1820979</b> | <b>2056158</b> | <b>2320337</b> | <b>2752766</b> | <b>2902639</b> | <b>3324816</b> | <b>3702807</b> |
| 16      | Population ('00)   | 13910          | 14060          | 14210          | 14370          | 14520          | 14670          | 14810          | 14960          | 15110          | 15260          | 15400          | 15550          |
| 17      | Per Capita NSDP (Rs.)                                      | 73540          | 82626          | 94135          | 114789         | 116985         | 124129         | 138836         | 155103         | 182182         | 190212         | 215897         | 238123         |

Source :- DES, office, Itanagar.

**Net State Value Added by economic activity at constant (2011-12) prices**

**Table : 25.4**

(Rs. in lakh)

| Sl. No. | Item   | 2011-12 (R)   | 2012-13 (R)   | 2013-14 (R)   | 2014-15 (R)   | 2015-16 (R)   | 2016-17 (R)   | 2017-18 (R)   | 2018-19 (R)   | 2019-20 (R)   | 2020-21 (P)   | 2021-22 (Q)   | 2022-23 (A)   |
|---------|--|---------------|---------------|---------------|---------------|---------------|---------------|---------------|---------------|---------------|---------------|---------------|---------------|
| 1       | 2  | 3             | 4             | 5             | 6             | 7             | 8             | 9             | 10            | 11            | 12            | 13            | 14            |
| 1       | <b>AGRICULTURE SECTOR</b>  | <b>445482</b> | <b>462088</b> | <b>479783</b> | <b>526075</b> | <b>494057</b> | <b>421121</b> | <b>422620</b> | <b>520748</b> | <b>633200</b> | <b>656038</b> | <b>672629</b> | <b>725980</b> |
| 1.1     | Crops (Agriculture & Horticulture)                                   | 248503        | 273221        | 287222        | 294674        | 258899        | 182046        | 185502        | 185995        | 184321        | 195146        | 212045        | 216799        |
| 1.2     | Livestock  | 29010         | 23352         | 30400         | 33987         | 35277         | 41443         | 38060         | 47819         | 51127         | 46021         | 42908         | 44109         |
| 1.3     | Forestry and logging   | 163977        | 161349        | 158111        | 192361        | 194941        | 192579        | 193768        | 281212        | 391606        | 408480        | 411272        | 458380        |
| 1.4     | Fishing and aquaculture  | 3992          | 4166          | 4050          | 5053          | 4940          | 5053          | 5290          | 5722          | 6146          | 6391          | 6404          | 6692          |
| 2.      | Mining and quarrying   | 20225         | 28521         | 31332         | 30212         | 38578         | 53527         | 47377         | 40179         | 36769         | 16536         | 11187         | 11494         |
|         | <b>Primary</b>   | <b>465707</b> | <b>490609</b> | <b>511115</b> | <b>556287</b> | <b>532635</b> | <b>474648</b> | <b>469997</b> | <b>560927</b> | <b>669969</b> | <b>672574</b> | <b>683816</b> | <b>737474</b> |
| 3.      | Manufacturing  | 9934          | 11338         | 15161         | 60612         | 40163         | 45556         | 33763         | 45565         | 18252         | 20811         | 24548         | 26031         |
| 4.      | Electricity, gas, water supply & other utility services              | 50725         | 50253         | 49959         | 60887         | 69341         | 79053         | 85716         | 89658         | 96500         | 94906         | 107370        | 105438        |
| 5.      | Construction   | 99595         | 94748         | 103830        | 162745        | 135123        | 139080        | 161625        | 139205        | 151999        | 115399        | 138140        | 156112        |
|         | <b>Secondary</b>   | <b>160254</b> | <b>156340</b> | <b>168950</b> | <b>284244</b> | <b>244628</b> | <b>263689</b> | <b>281105</b> | <b>274428</b> | <b>266750</b> | <b>231116</b> | <b>270057</b> | <b>287581</b> |
|         | <b>INDUSTRY SECTOR</b>   | <b>180479</b> | <b>184861</b> | <b>200282</b> | <b>314456</b> | <b>283206</b> | <b>317216</b> | <b>328482</b> | <b>314607</b> | <b>303519</b> | <b>247652</b> | <b>281245</b> | <b>299075</b> |
| 6.      | Trade, repair, hotels and restaurants                                | 57659         | 44617         | 57905         | 50097         | 48917         | 67730         | 62726         | 65530         | 71135         | 59160         | 65216         | 66817         |
| 6.1     | Trade & repair services  | 54799         | 42017         | 55948         | 47987         | 46841         | 65593         | 60761         | 63574         | 69276         | 59685         | 65918         | 67757         |
| 6.2     | Hotels & restaurants   | 2860          | 2600          | 1956          | 2110          | 2077          | 2137          | 1965          | 1956          | 1859          | -525          | -702          | -939          |
| 7.      | Transport, storage, communication & services related to broadcasting | 20425         | 21651         | 23605         | 25960         | 30456         | 30186         | 29166         | 32778         | 34071         | 28197         | 37578         | 42751         |
| 7.1     | Railways   | 18            | 22            | 24            | 28            | 29            | 8             | 38            | 34            | 67            | -188          | 59            | 74            |
| 7.2     | Road transport   | 11465         | 11402         | 12687         | 12433         | 14671         | 15458         | 15590         | 20427         | 20649         | 16174         | 23963         | 26565         |
| 7.3     | Water transport  | 0             | 0             | 0             | 0             | 0             | 0             | 0             | 0             | 0             | 0             | 0             | 0             |
| 7.4     | Air transport  | 0             | 0             | 0             | 0             | 0             | 0             | 0             | 6             | 3             | 0             | 0             | 0             |

| Sl. No. | Item   | 2011-12 (R)    | 2012-13 (R)    | 2013-14 (R)    | 2014-15 (R)    | 2015-16 (R)    | 2016-17 (R)    | 2017-18 (R)    | 2018-19 (R)    | 2019-20 (R)    | 2020-21 (P)    | 2021-22 (Q)    | 2022-23 (A)    |
|---------|--|----------------|----------------|----------------|----------------|----------------|----------------|----------------|----------------|----------------|----------------|----------------|----------------|
| 1       | 2  | 3              | 4              | 5              | 6              | 7              | 8              | 9              | 10             | 11             | 12             | 13             | 14             |
| 7.5     | Services incidental to transport                           | 72             | 76             | 73             | 81             | 86             | 132            | 167            | 674            | 480            | 170            | 197            | 234            |
| 7.6     | Storage  | 0              | 0              | 0              | 0              | 0              | 0              | 0              | 0              | 0              | 0              | 0              | 0              |
| 7.7     | Communication & services related to broadcasting           | 8870           | 10151          | 10821          | 13419          | 15670          | 14588          | 13372          | 11638          | 12872          | 12040          | 13359          | 15879          |
| 8.      | Financial services   | 20554          | 21275          | 22386          | 25687          | 28773          | 25918          | 23792          | 30077          | 34432          | 35045          | 21686          | 23074          |
| 9.      | Real estate, ownership of dwelling & professional services | 35176          | 35804          | 36664          | 33971          | 32423          | 33268          | 31889          | 29563          | 29845          | 27816          | 29792          | 31578          |
| 10.     | Public administration                                      | 104843         | 106804         | 119853         | 144679         | 149517         | 157813         | 174567         | 163184         | 220328         | 223477         | 243113         | 284722         |
| 11.     | Other services   | 137529         | 149689         | 156173         | 151855         | 174091         | 201936         | 243912         | 241370         | 254238         | 253770         | 300953         | 351791         |
|         | <b>Tertiary/ SERVICES SECTOR</b>                           | <b>376187</b>  | <b>379840</b>  | <b>416585</b>  | <b>432249</b>  | <b>464178</b>  | <b>516851</b>  | <b>566052</b>  | <b>562502</b>  | <b>644049</b>  | <b>627465</b>  | <b>698338</b>  | <b>800733</b>  |
| 12      | <b>TOTAL NSVA at basic prices</b>                          | <b>1002147</b> | <b>1026788</b> | <b>1096650</b> | <b>1272780</b> | <b>1241440</b> | <b>1255188</b> | <b>1317154</b> | <b>1397857</b> | <b>1580768</b> | <b>1531155</b> | <b>1652211</b> | <b>1825788</b> |
| 13      | Taxes on Products  | 41341          | 40770          | 52366          | 61800          | 72958          | 99051          | 85992          | 101941         | 139590         | 118980         | 136182         | 155447         |
| 14      | Subsidies on products                                      | 20542          | 27681          | 26372          | 26421          | 25492          | 14702          | 10997          | 10229          | 12072          | 18790          | 12600          | 12298          |
| 15      | <b>Net State Domestic Product</b>                          | <b>1022946</b> | <b>1039878</b> | <b>1122644</b> | <b>1308159</b> | <b>1288906</b> | <b>1339538</b> | <b>1392149</b> | <b>1489570</b> | <b>1708286</b> | <b>1631344</b> | <b>1775793</b> | <b>1968937</b> |
| 16      | Population ('00)   | 13910          | 14060          | 14210          | 14370          | 14520          | 14670          | 14810          | 14960          | 15110          | 15260          | 15400          | 15550          |
| 17      | Per Capita NSDP (Rs.)                                      | 73540          | 73960          | 79004          | 91034          | 88768          | 91311          | 94001          | 99570          | 113057         | 106903         | 115311         | 126620         |

Source :- DES, office, Itanagar.

## **26. FORESTRY AND LOGGING**

**DISTRICT-WISE NUMBER OF FOREST CIRCLES, DIVISIONS, RANGES AND BEAT OFFICES IN  
ARUNACHAL PRADESH, AS ON 31-03-2023.**

**TABLE NO.:- 26.1**

| District            | Name of Forest Circles covering the district | No. of Forest Division |                                   | No. of ranges | No. of beat offices. |                      |
|---------------------|--|------------------------|-----------------------------------|---------------|----------------------|----------------------|
|                     |  | Territorial            | Survey /WP/SF Research & Wildlife |               | Accounts beat        | Non – accounts beat. |
| 1                   | 2  | 3                      | 4                                 | 5             | 6                    | 7                    |
| Tawang              | Western Circle                               | 1                      | -                                 | 3             | -                    | 5                    |
| West Kameng         | Banderdewa                                   | 3                      | 1                                 | 15            | 8                    | 13                   |
| East Kameng         | Banderdewa                                   | 1                      | -                                 | 4             | 1                    | 8                    |
| Pakke Kesang        | Banderdewa                                   | -                      | 1                                 | 3             | -                    | 7                    |
| Papum Pare          | Banderdewa                                   | 2                      | 5                                 | 31            | 5                    | 14                   |
| Lower Subansiri     | Banderdewa                                   | 1                      | -                                 | 5             | 1                    | 2                    |
| Kurung Kumey        | Banderdewa                                   | 1                      | -                                 | 5             | -                    | 4                    |
| Kra- Daadi          | Banderdewa                                   | 1                      | -                                 | 4             | -                    | 8                    |
| Upper Subansiri     | Central Circle                               | 1                      | -                                 | 3             | -                    | 4                    |
| West Siang          | Pasighat                                     | 1                      | -                                 | 4             | -                    | 4                    |
| Lower Siang         | Pasighat                                     | 1                      | -                                 | 3             | -                    | 6                    |
| East Siang          | Pasighat                                     | 1                      | 1                                 | 7             | 1                    | 15                   |
| Upper Siang         | Pasighat                                     | 1                      | 1                                 | 7             | 1                    | 10                   |
| Dibang Valley       | Eastern Circle                               | 1                      | -                                 | 2             | -                    | -                    |
| Lower Dibang Valley | Tezu   | 1                      | 2                                 | 6             | 2                    | 3                    |
| Lohit               | Tezu   | 1                      | 1                                 | 5             | 3                    | 1                    |
| Namsai              | Tezu   | 1                      | 2                                 | 9             | -                    | 9                    |
| Anjaw               | Tezu   | 1                      | -                                 | 2             | -                    | -                    |
| Tirap               | Southern Circle                              | 2                      | 1                                 | 6             | 1                    | 2                    |
| Longding            | Deomali                                      | 1                      | -                                 | 3             | -                    | 4                    |
| Changlang           | Deomali                                      | 2                      | 1                                 | 8             | 2                    | 16                   |
| <b>Total</b>        | <b>4</b>                                     | <b>25</b>              | <b>16</b>                         | <b>135</b>    | <b>25</b>            | <b>135</b>           |

Source:- Principal Chief Conservator of Forest, Arunachal Pradesh, Itanagar.

**CLASSIFICATION OF FOREST AREA MANAGEMENT UNDER RESERVATION, PROTECTION ETC.  
IN ARUNACHAL PRADESH, AS ON 31-03-2023**

**TABLE : 26.2**

**( In sq. Km.)**

| District      | No. of Forest Divisions. | Reserved Forest | Anchal Forest Reserved | VRF           | Protected Forest | Forest Under        |                | Other purpose | Proposed reserved forest | Forest Covered  | Proposed ARF/VRF |
|---------------|--------------------------|-----------------|------------------------|---------------|------------------|---------------------|----------------|---------------|--------------------------|-----------------|------------------|
|               |                          |                 |                        |               |                  | Wild life Sanctuary | National Park  |               |                          |                 |                  |
| 1             | 2                        | 3               | 4                      |               | 5                | 6                   | 7              | 8.            | 9                        | 10              | 11               |
| Tawang        | Tawang                   | 313.258         | 4.05                   | -             | 5.5              | -                   | -              | -             | -                        | 1302.00         | -                |
| West Kameng   | Bomdila                  | 196.6           | 4.57                   | 9.06          | -                | -                   | -              | -             | -                        | 4456.72         | -                |
|               | Shergaon                 | -               | -                      | 5.7           | -                | 217                 | -              | -             | -                        |                 | -                |
|               | Khellong                 | 1341.17         | -                      | -             | -                | 100                 | -              | -             | -                        |                 | -                |
| East Kameng   | Sappa                    | -               | -                      | 35.62         | -                | -                   | -              | -             | -                        | 3911.46         | -                |
| Pakke Kessang | Pakke                    | -               | -                      | -             | -                | 861.95              | -              | -             | -                        | 1744.61         | -                |
| Papum Pare    | B/Dewa                   | 1360.27         | -                      | -             | -                | -                   | -              | -             | -                        | 3186.14         | -                |
|               | Sagalee                  | 62.48           | -                      | 15.62         | -                | -                   | -              | -             | -                        |                 | -                |
|               | ITA WLS                  | -               | -                      | -             | -                | 140.3               | -              | -             | -                        |                 | -                |
| L/Subansiri   | Hapoli                   | 253.975         | -                      | 40.02         | -                | 337                 | -              | -             | -                        | 1175.66         | -                |
| Kamle         | Kamle                    | -               | -                      | -             | -                | 77.61               | -              | -             | -                        | 1550.92         | -                |
| K/ Kumey      | K/Kumey                  | -               | -                      | -             | -                | -                   | -              | -             | -                        | 4020.94         | -                |
| Kra Daadi     | Kra dadi                 | -               | -                      | -             | -                | -                   | -              | -             | -                        | 2101.7          | -                |
| U/Subansiri   | Daporijo                 | 558.50          | 2                      | -             | -                | 49.2                | -              | -             | -                        | 4738.51         | -                |
| West Siang    | Aalo                     | 88.47           | -                      | -             | -                | 397                 | -              | -             | -                        | 1469.23         | -                |
| L/Siang       | Likabali                 | 122.08          | -                      | -             | -                | 31                  | -              | -             | -                        | 1713.78         | -                |
| E/Siang       | Pasighat                 | 505.446         | -                      | -             | -                | 190                 | -              | -             | -                        | 1483.05         | -                |
| U/ Siang      | Yingkiong                | -               | -                      | 34.75         | -                | -                   | 483            | -             | -                        | 5451.85         | -                |
| D/Valley      | Anini                    | -               | -                      | 50.065        | -                | 4149                | -              | -             | -                        | 6764.14         | -                |
| L/DValley     | Roing                    | 585.41          | -                      | 5             | -                | 281.5               | -              | -             | -                        | 2578.83         | -                |
| Lohit         | Lohit                    | 630.429         | 99.84                  | -             | -                | 783                 | -              | -             | -                        | 2055.35         | -                |
| Anjaw         | Anjaw                    | 1792            | -                      | -             | -                | -                   | -              | -             | -                        | 3991.83         | -                |
| Namsai        | Namsai                   | 1746.888        | 213.10                 | 41.75         | 2.56             | -                   | -              | -             | -                        | 749.97          | -                |
| Changlang     | Changlang                | 42.77           | -                      | 81.25         | -                | -                   | -              | -             | -                        | 4481.04         | -                |
|               | Nampong                  | 647.018         | 135.71                 | -             | -                | -                   | -              | -             | -                        |                 | -                |
|               | FDPTI                    | -               | -                      | -             | -                | -                   | 1985.24        | -             | -                        |                 | -                |
| Tirap         | Deomali                  | -               | -                      | 173.42        | -                | -                   | -              | -             | -                        | 828.99          | -                |
|               | Khonsa                   | -               | -                      | 25.775        | 1.04             | -                   | -              | -             | -                        |                 | -                |
| Longding      | Kanubari                 | 12.01           | 1.94                   | 44.54         | -                | -                   | -              | -             | -                        | 756.31          | -                |
| Leparada      | Na                       | -               | -                      | -             | -                | -                   | -              | -             | -                        | 701.66          | -                |
| Shi Yomi      | Na                       | -               | -                      | -             | -                | -                   | -              | -             | -                        | 2646.18         | -                |
| Siang         | Na                       | -               | -                      | -             | -                | -                   | -              | -             | -                        | 2442.14         | -                |
| <b>Total</b>  |                          | <b>10258.77</b> | <b>461.21</b>          | <b>562.57</b> | <b>9.1</b>       | <b>7614.56</b>      | <b>2468.24</b> | -             | -                        | <b>66303.01</b> | -                |

Source:- Principal Chief Conservator of Forest, Arunachal Pradesh, Itanagar.

**QUANTITY AND VALUE OF MAJOR FOREST PRODUCTS IN ARUNACHALPRADESH DURING THE YEAR 2022-2023.**

**TABLE NO.:- 26.3.**

| District            | State forest quantity. |                  | Total Value of quantities under column 2 & 3 (in Rs.) | StateForest Quantity . |               | Total Value of quantities under col. 6 & 7 (In Rs.) |
|---------------------|------------------------|------------------|---|------------------------|---------------|---|
|                     | Timber (cum)           | Fire Wood (Cum.) |   | Cane (Kaps)            | Bamboo (no.)  |   |
| 1                   | 2                      | 3                | 4   | 5                      | 6             | 7   |
| Tawang              | -                      | 596.839          | 48344   | -                      | -             | -   |
| West Kameng         | 579.158                | 959              | 635847  | 1200                   | 1250          | 79855   |
| East Kameng         | -                      | -                | -   | -                      | -             | -   |
| Papum Pare          | 9144.38                | -                | 11872973  | 32700                  | 40843         | 354983  |
| Lower Subansiri     | -                      | 120.00           | 314228  | -                      | -             | -   |
| Kamle               | -                      | -                | -   | -                      | -             | -   |
| Upper Subansiri     | -                      | -                | -   | -                      | -             | -   |
| Kurung Kumey        | -                      | -                | -   | -                      | -             | 26730   |
| Kra -Daadi          | -                      | -                | -   | -                      | -             | -   |
| West Siang          | 23.8984                | 118.42           | 69000   | 5720                   | 69            | 144388  |
| Lepa Rada           | -                      | -                | -   | -                      | -             | -   |
| Shi Yomi            | -                      | -                | -   | -                      | -             | -   |
| Lower Siang         | 948.3137               | -                | 2894022   | -                      | -             | -   |
| East Siang          | 3295.1747              | 500              | 2693489   | 4650                   | 4000          | 125282  |
| Siang               | -                      | -                | -   | -                      | -             | -   |
| Upper Siang         | 707.914                | 187              | 2114563   | 2000                   | -             | 46,800  |
| Dibang Valley       | -                      | -                | -   | -                      | -             | -   |
| Lower Dibang Valley | 9121                   | 2700             | 1085937   | 9732                   | -             | 2,43,304  |
| Lohit               | 2789.3031              | -                | 7926136   | -                      | -             | -   |
| Namsai              | 6369.0713              | -                | 4692300   | 32700                  | 40843         | 354983  |
| Changlang           | 16641.486              | -                | 12643664  | 12900                  | 185300        | 955710  |
| Tirap               | 309.691                | -                | 3267818   | -                      | -             | -   |
| Anjaw               | -                      | 309.6            | 35294   | -                      | -             | -   |
| Longding            | -                      | -                | -   | -                      | -             | -   |
| <b>Total</b>        | <b>49929.39</b>        | <b>5490.859</b>  | <b>50293615</b>                                       | <b>101602</b>          | <b>272305</b> | <b>2088731</b>                                      |

NB- The following Districts of A.P Viz: Pake Kessang, Kamle, Shi-Yomi, Lepa Rada & Siang do not have territorial forest Divisions

Source: Principal Administration report of the Forest Division.

**AREA UNDER PLANTATION RAISED IN ARUNACHAL PRADESH DURING THE YEAR 2022-2023**

**Table No: 26.4.**

| Sl. No. | Scheme-wise Economic Plantation                   | Planting Raised (In Ha.) | Area Maintained (In Ha.) |
|---------|---|--------------------------|--------------------------|
| 1       | 2   | 3                        | 4                        |
| 1       | Aided Natural regeneration                        | 4911.59                  | 8249.095                 |
| 2       | Artificial Plantation                             | 6287.63                  | 11769.49                 |
| 3       | Compensatory afforestation                        | 19884.87                 | 24032.31                 |
| 4       | <b>Plantation raised under :</b>                  |                          |                          |
| 4.1     | Minimum need Programme                            | Nil                      | Nil                      |
| 4.2     | Apna Van  | Nil                      | Nil                      |
| 4.3     | Social Forestry                                   | Nil                      | Nil                      |
| 4.4     | Avenue Plantation                                 | Nil                      | Nil                      |
| 4.5     | Others-FDA  | Nil                      | Nil                      |
| 5       | Nursery Bamboo Plantation (CSS)                   | Nil                      | Nil                      |
| 6.      | <b>Cash Crops Plantation:</b>                     |                          |                          |
| 6.1     | Other Cash Crops Plantation                       | Nil                      | Nil                      |
| 6.2     | Tea   | Nil                      | Nil                      |
| 6.3     | Cardamom  | Nil                      | Nil                      |
| 7.      | Plantation in important Species under 2 & 3 above |                          |                          |
| 7.1     | Hollock   | Nil                      | Nil                      |
| 7.2     | Pine  | Nil                      | Nil                      |
| 7.3     | Chir  | Nil                      | Nil                      |
| 7.4     | Teak  | Nil                      | Nil                      |
| 7.5     | Others(Specify)                                   | Nil                      | Nil                      |
|         | <b>TOTAL Arunachal Pradesh</b>                    | <b>31084.09</b>          | <b>44050.9</b>           |

Source: Principal Chief Conservator of Forest, Arunachal Pradesh, Itanagar



## **27. CO-OPERATION.**

**SELECTED STATISTICS OF CO – OPERATIVE SOCIETIES IN ARUNACHAL PRADESH AS ON 31-03-2023.**

TABLE NO.:- 27.1

| Sl. No. | Item  | Unit    | As on 31-03-2023 |
|---------|---|---------|------------------|
| 1       | 2   | 3       | 4                |
| 1.      | <b>Co-operative Societies</b>                   | In Nos. | 1,246            |
| 2.      | <b>Membership</b>                               | In. Nos | 65,493           |
| 3.      | Share Capital(Govt.)                            | In Rs.  | 20310.86         |
| 4.      | Owned Fund                                      | In Rs.  | 30386.21         |
| 5.      | Working Capital                                 | In Rs.  | 39229.12         |
| 6.      | Population                                      | In Nos. | 13,82,611        |
| 7.      | Societies Per Thousand Population.              | In. Nos | 0.90             |
| 8.      | Average working capital per head of population. | In Rs.  | 2837.32          |
| 9.      | Individual Share Capital                        | In Rs.  | 3279.79          |

Source :- Registrar of Co-operative Societies, Govt. A.P., Naharlagun.

**CO – OPERATIVE SOCIETIES AND BANKS CLASSIFIED BY TYPES IN A.P. AS ON 31-03-2023**

TABLE NO.:- 27.2

(in Number)

| Name of District | Apex Societies | State and Central Bank Union | Central Land Mortgage Banks | Agricultural Credit Societies (LAMPS) | Non – Credit Co-operative Societies. |                        |                  |             |                   |                    |                   |                   |                 |            |                                     |             |
|------------------|----------------|------------------------------|-----------------------------|---------------------------------------|--------------------------------------|------------------------|------------------|-------------|-------------------|--------------------|-------------------|-------------------|-----------------|------------|-------------------------------------|-------------|
|                  |                |                              |                             |                                       | Primary land Mortgage Banks          | Marketing & Processing | Sugarcane supply | Milk Supply | Weaving Societies | Consumer Societies | Housing Societies | Farming Societies | Women Societies | Other      | Societies Placed Under Liquidation. | Total       |
| 1                | 2              | 3                            | 4                           | 5                                     | 6                                    | 7                      | 8                | 9           | 10                | 11                 | 12                | 13                | 14              | 15         | 16                                  | 17          |
| Tawang           | -              | -                            | -                           | 2                                     | -                                    | -                      | -                | 1           | 2                 | 2                  | -                 | -                 | -               | 4          | -                                   | 11          |
| West Kameng      | -              | -                            | -                           | 4                                     | -                                    | -                      | -                | 5           | 1                 | 9                  | -                 | 3                 | -               | 33         | 4                                   | 59          |
| East Kameng      | -              | -                            | -                           | 1                                     | -                                    | 1                      | -                | -           | 1                 | 3                  | -                 | 1                 | -               | 50         | -                                   | 57          |
| Pakke Kessang    | -              | -                            | -                           | -                                     | -                                    | -                      | -                | -           | -                 | -                  | -                 | 2                 | -               | 19         | -                                   | 21          |
| Papum Pare       | 3              | -                            | -                           | 2                                     | -                                    | 3                      | -                | 6           | 8                 | 5                  | -                 | 11                | 5               | 246        | -                                   | 289         |
| Lower subansiri  | 1              | -                            | -                           | 1                                     | -                                    | 2                      | -                | 2           | 5                 | 1                  | 1                 | 6                 | -               | 129        | -                                   | 148         |
| Kurung Kumey     | -              | -                            | -                           | 1                                     | -                                    | -                      | -                | -           | 3                 | -                  | -                 | 5                 | -               | 96         | -                                   | 105         |
| Kra Daadi        | -              | -                            | -                           | 1                                     | -                                    | -                      | -                | -           | -                 | -                  | -                 | 1                 | -               | 42         | -                                   | 44          |
| Kamle            | -              | -                            | -                           | 1                                     | -                                    | -                      | -                | -           | -                 | 1                  | -                 | -                 | -               | 13         | -                                   | 15          |
| Upper Subansiri  | -              | -                            | -                           | 1                                     | -                                    | -                      | -                | -           | 3                 | 4                  | -                 | 3                 | -               | 109        | 1                                   | 121         |
| West Siang       | -              | -                            | -                           | 1                                     | -                                    | -                      | -                | 2           | 1                 | 6                  | -                 | 3                 | -               | 42         | -                                   | 55          |
| Lepa Rada        | -              | -                            | -                           | 1                                     | -                                    | -                      | -                | -           | -                 | 2                  | -                 | -                 | -               | 11         | -                                   | 14          |
| Lower Siang      | -              | -                            | -                           | 1                                     | -                                    | -                      | -                | -           | -                 | -                  | -                 | 2                 | 1               | 10         | 1                                   | 15          |
| Shi Yomi         | -              | -                            | -                           | -                                     | -                                    | -                      | -                | -           | -                 | 3                  | -                 | -                 | -               | 1          | -                                   | 4           |
| Siang            | -              | -                            | -                           | 1                                     | -                                    | -                      | -                | -           | -                 | 1                  | -                 | 2                 | -               | 20         | -                                   | 24          |
| East Siang       | -              | -                            | -                           | 2                                     | -                                    | -                      | -                | 7           | 3                 | 2                  | -                 | 3                 | -               | 54         | 2                                   | 73          |
| Upper Siang      | -              | -                            | -                           | 2                                     | -                                    | -                      | -                | -           | 1                 | 3                  | -                 | 15                | -               | 25         | -                                   | 46          |
| Dibang Valley    | -              | -                            | -                           | 1                                     | -                                    | -                      | -                | -           | -                 | 2                  | -                 | 3                 | -               | 3          | 1                                   | 10          |
| L/Dibang Valley  | -              | -                            | -                           | 2                                     | -                                    | 1                      | -                | -           | 4                 | -                  | -                 | 4                 | -               | 13         | -                                   | 24          |
| Lohit            | -              | -                            | -                           | 1                                     | -                                    | -                      | -                | 1           | 2                 | 1                  | -                 | -                 | -               | 10         | 2                                   | 17          |
| Anjaw            | -              | -                            | -                           | 1                                     | -                                    | -                      | -                | -           | -                 | 4                  | -                 | -                 | -               | 4          | -                                   | 9           |
| Namsai           | 1              | -                            | -                           | 2                                     | -                                    | 1                      | -                | -           | -                 | 1                  | -                 | 4                 | -               | 7          | 2                                   | 18          |
| Changlang        | -              | -                            | -                           | 4                                     | -                                    | 2                      | -                | -           | 1                 | 3                  | -                 | 4                 | -               | 23         | 2                                   | 39          |
| Tirap            | -              | -                            | -                           | 1                                     | -                                    | -                      | -                | -           | 3                 | 6                  | -                 | -                 | -               | 10         | -                                   | 20          |
| Longding         | -              | -                            | -                           | 1                                     | -                                    | -                      | -                | 1           | -                 | 2                  | -                 | 1                 | -               | 2          | 1                                   | 8           |
| <b>Total</b>     | <b>5</b>       |                              |                             | <b>35</b>                             | <b>-</b>                             | <b>10</b>              | <b>-</b>         | <b>25</b>   | <b>38</b>         | <b>61</b>          | <b>1</b>          | <b>73</b>         | <b>6</b>        | <b>976</b> | <b>16</b>                           | <b>1246</b> |

Source :- Registrar of Co-operative Societies, Govt. A.P., Naharlagun.

**SELECTED STATISTICS OF PRIMARY AGRICULTURAL CREDIT SERVICE SOCIETIES IN  
ARUNACHAL PRADESH as on 31.3.2023**

**TABLE NO.-: 27.3**

| Year             | Societies<br>(No.) | Membership<br>(Lakhs) | Share capital<br>(Lakhs) | Owned capital<br>(Lakhs) | Working capital<br>(lakhs) | Deposits<br>(lakhs) | Borrowing &<br>Out-standing<br>(Lakhs) | Loans arranged during the<br>Year (lakhs) | Loans recovered during<br>the year (lakhs) | Loans outstanding at<br>the end of the year<br>(lakhs) | Over dues as percentage of<br>outstanding loans (%) | Societies showing<br>Profit (No.) |
|------------------|--------------------|-----------------------|--------------------------|--------------------------|----------------------------|---------------------|--|---|--|--|---|-----------------------------------|
| 1                | 2                  | 3                     | 4                        | 5                        | 6                          | 7                   | 8                                      | 9   | 10   | 11   | 12  | 13                                |
| <b>2021-22</b>   | 1                  | 774                   | 15.59                    | 38.9                     | 59.7                       | 858                 | -                                      | 265.25                                    | 132.00                                     | 510.00   | -   | 1                                 |
| <b>2022-2023</b> | 1                  | 897                   | 6.53                     | 69.96                    | 76.48                      | 1011.08             | Nil                                    | 294.86                                    | 166.91                                     | 627.02   | Nil   | 1                                 |

Source: Registrar of Co-operative Societies, Govt. of Arunachal Pradesh, Naharlagun.

**FUNCTIONING OF CO – OPERATIVE APEX BANK IN ARUNACHAL PRADESH DURING THE YEAR 2022-2023**

**TABLE NO.:- 27.4**

**( Rs. In lakhs )**

| Year             | Number of Banks   | Number of Branches  | Member-ship<br>(Rs in '000) | Share capital                    |   | Owned fund<br>(Rs. In lakhs) | Working Capital<br>(Rs in lakhs) | Deposit<br>(rs. In lakhs) | Borrowing outstanding<br>(Rs. In lakhs) | Loans advanced during the<br>year.(Rs. In lakhs) | Loans outstanding at<br>the end of the year<br>(rRs.in lakhs) | Percentage of over-dues to<br>demand | No. of Branches<br>running in profit | Amount in profit | No. of Bran-ches<br>running in loss | Amount of loss | Accumulated loss |
|------------------|---|---------------------|-----------------------------|----------------------------------|---|------------------------------|----------------------------------|---------------------------|---|--|---|--------------------------------------|--------------------------------------|------------------|-------------------------------------|----------------|------------------|
|                  |   |                     |                             | Held by Govt.<br>(Rs. In Lakhs ) | Held<br>by<br>others<br>(Rs. In<br>lakhs) |                              |                                  |                           |   |  |   |                                      |                                      |                  |                                     |                |                  |
| 1                | 2   | 3                   | 4                           | 5                                | 6   | 7                            | 8                                | 9                         | 10                                      | 11   | 12  | 13                                   | 14                                   | 15               | 16                                  | 17             | 18               |
| <b>2022-2023</b> | <b>Arunachal Pradesh<br/>Cooperative apex Bank Ltd.</b> | <b>37 nos+ H.Q.</b> | <b>136</b>                  | <b>19193.8</b>                   | <b>39.88</b>                              | <b>4236</b>                  | <b>88154.92</b>                  | <b>54447.46</b>           | <b>20370.51</b>                         | <b>33228.18</b>                                  | <b>33228.18</b>   | <b>54</b>                            | <b>7</b>                             | <b>253.5</b>     | <b>30</b>                           | <b>1415.71</b> | <b>25835.96</b>  |

Source : Registrar of Co-operative Societies, Govt. of Arunachal Pradesh, Naharlagun.

## **28. TELE-COMMUNICATION.**

**DISTRICT-WISE NUMBER OF TELEPHONES, MOBILE CONNECTIONS AND TELEPHONE FACILITIES IN  
ARUNACHAL PRADESH ON 31-03-2022**

**TABLE NO.:- 28.1**

| Sl No. | Name of District    | No. of Telephone Offices | No. of Telephone exchanges | Exchange Capacity | No. of Telephone connections | No. of broadband Connection | Mobile capacity | No. of Broad band connections |
|--------|---------------------|--------------------------|----------------------------|-------------------|------------------------------|-----------------------------|-----------------|-------------------------------|
| 1      | 2                   | 3                        | 4                          | 5                 | 6                            | 8                           | 9               | 10                            |
| 1      | Anjaw               | 0                        | 1                          | 256               | 42                           | 1                           | 164262          | 478950                        |
| 2      | Changlang           | 1                        | 6                          | 2688              | 1142                         | 280                         |                 |                               |
| 3      | Dibang Valley       | 0                        | 1                          | 256               | 83                           | 58                          |                 |                               |
| 4      | East Kameng         | 1                        | 3                          | 1016              | 145                          | 21                          |                 |                               |
| 5      | East Siang          | 1                        | 5                          | 3280              | 256                          | 90                          |                 |                               |
| 6      | Kurung Kumey        | 0                        | 1                          | 256               | 58                           | 0                           |                 |                               |
| 7      | Lower Dibang Valley | 1                        | 1                          | 512               | 94                           | 111                         |                 |                               |
| 8      | Lepa Rada           | 1                        | 2                          | 512               | 90                           | 43                          |                 |                               |
| 9      | Lohit               | 1                        | 4                          | 350               | 179                          | 52                          |                 |                               |
| 10     | Longding            | 0                        | 2                          | 512               | 97                           | 23                          |                 |                               |
| 11     | Lower saing         | 0                        | 1                          | 512               | 75                           | 0                           |                 |                               |
| 12     | Lower Subansiri     | 1                        | 3                          | 1524              | 152                          | 27                          |                 |                               |
| 13     | Namsai              | 1                        | 1                          | 256               | 8                            | 33                          |                 |                               |
| 14     | Papum Pare          | 2                        | 14                         | 6464              | 3616                         | 1433                        |                 |                               |
| 15     | Tawang              | 1                        | 6                          | 3280              | 439                          | 266                         |                 |                               |
| 16     | Tirap               | 1                        | 2                          | 4096              | 39                           | 56                          |                 |                               |
| 17     | Upper Saing         | 1                        | 2                          | 512               | 166                          | 0                           |                 |                               |
| 18     | Upper Subansiri     | 1                        | 3                          | 1512              | 188                          | 94                          |                 |                               |
| 19     | West Kameng         | 1                        | 8                          | 6024              | 852                          | 154                         |                 |                               |
| 20     | West Siang          | 1                        | 1                          | 2756              | 117                          | 38                          |                 |                               |
| 21     | Kamle               | 0                        | 0                          | 0                 | 0                            | 0                           |                 |                               |
| 22     | Kra Daadi           | 0                        | 0                          | 0                 | 0                            | 0                           |                 |                               |
| 23     | Pakke kesang        | 0                        | 0                          | 0                 | 0                            | 0                           |                 |                               |
| 24     | Shi Yomi            | 0                        | 0                          | 0                 | 0                            | 0                           |                 |                               |
| 25     | Siang               | 0                        | 1                          | 256               | 44                           | 0                           |                 |                               |
|        |                     | <b>16</b>                | <b>68</b>                  | <b>36830</b>      | <b>7882</b>                  | <b>2780</b>                 | <b>164262</b>   | <b>478950</b>                 |

Source: - General Manager Telecom, Arunachal Pradesh Itanagar

## **29. STATE TRANSPORT.**



**OPERATIONAL STATISTICS OF STATE TRANSPORT UNDER COMMERCIAL WING IN ARUNACHAL PRADESH  
DURING THE YEAR 2022-2023**

**TABLE NO.:- 29.1.**

| <b>Sl. No.</b> | <b>Item</b>                                   | <b>Unit</b> | <b>Particulars</b> |
|----------------|---|-------------|--------------------|
| 1              | 2   | 3           | 4                  |
| 1.             | Strength of Bus fleet                         | Nos.        | 286                |
| 2.             | Bus Fleet Utilization                         | %           | 77                 |
| 3.             | Total Bus KM operated                         | Nos.        | 118                |
| 4.             | Bus Route coverage                            | Nos.        | 162                |
| 5              | Distance of Bus route covered per bus per day | Nos.        | 149                |
| 6.             | Total Passenger carried                       | Lakh        | 35.50              |
| 7.             | Fuel efficiency                               | Km/L        | 3.71               |
| 8.             | Seat occupancy                                | %           | 48                 |
| 9.             | Total Staff                                   | Nos.        | 809                |
| 10             | Daily Passenger carried (Average)             | Nos.        | 97500              |
| 11.            | Average Bus on road on any given day          | Nos.        | 268                |
| 12.            | Traffic receipt                               | Nos.        | 24.87              |
| 13.            | Total operational Expenditure                 | Nos.        | 110.43             |
| 14.            | Net Operational Loss                          | Nos.        | (-)85.56           |
| 15.            | Tyre efficiency                               | Kms         | 12000              |
| 16.            | No. of Bus Station/Sub Station                | Nos.        | 18/5               |
| 17.            | No. of Railway out Agency                     | Nos.        | 4                  |

**Source: General Manager, State Transport Services, Arunachal Pradesh, Naharlagun.**

## **30. BANKING STATISTICS**

**DISTRICT-WISE NUMBER OF COMMERCIAL BANKING OFFICES IN ARUNACHAL PRADESH DURING THE YEAR 2022-2023**  
**TABLE NO.:- 30.1** **(In Number)**

| District    | Branches of State Bank of India | Branches of Other Banks | Branches of A.P. Rural Bank | Branches of A.P. Co-operative Apex Bank | Total Banks |
|-------------|---------------------------------|-------------------------|-----------------------------|---|-------------|
| <b>1</b>    | <b>2</b>                        | <b>3</b>                | <b>4</b>                    | <b>5</b>                                | <b>6</b>    |
| Anjaw       | 2                               | 0                       | 0                           | 0                                       | 2           |
| Changlang   | 6                               | 2                       | 0                           | 3                                       | 11          |
| D/Valley    | 1                               | 0                       | 0                           | 1                                       | 2           |
| E/Kameng    | 2                               | 4                       | 0                           | 1                                       | 7           |
| E/Siang     | 3                               | 8                       | 7                           | 1                                       | 19          |
| Kamle       | 1                               | 0                       | 0                           | 0                                       | 1           |
| K/Dadi      | 2                               | 0                       | 1                           | 0                                       | 3           |
| K/Kumey     | 1                               | 0                       | 0                           | 1                                       | 2           |
| Leparada    | 1                               | 0                       | 1                           | 2                                       | 4           |
| Lohit       | 3                               | 3                       | 2                           | 1                                       | 9           |
| Longding    | 3                               | 0                       | 0                           | 0                                       | 3           |
| LD/Valley   | 1                               | 4                       | 1                           | 2                                       | 8           |
| L/Siang     | 1                               | 0                       | 2                           | 0                                       | 3           |
| L/Subansiri | 3                               | 5                       | 3                           | 2                                       | 13          |
| Namsai      | 2                               | 5                       | 0                           | 2                                       | 9           |
| P/Kessang   | 1                               | 0                       | 0                           | 0                                       | 1           |
| P/Pare      | 12                              | 19                      | 4                           | 8                                       | 43          |
| Shi-Yomi    | 1                               | 0                       | 0                           | 1                                       | 2           |
| Siang       | 1                               | 0                       | 2                           | 0                                       | 3           |
| Tawang      | 3                               | 5                       | 0                           | 2                                       | 10          |
| Tirap       | 2                               | 0                       | 0                           | 2                                       | 4           |
| U/Siang     | 2                               | 0                       | 2                           | 2                                       | 6           |
| U/Subansiri | 2                               | 1                       | 4                           | 1                                       | 8           |
| W/Kameng    | 7                               | 6                       | 1                           | 1                                       | 15          |
| W/Siang     | 2                               | 4                       | 2                           | 1                                       | 9           |
|             | <b>65</b>                       | <b>66</b>               | <b>32</b>                   | <b>34</b>                               | <b>197</b>  |

Source :- Chief Manager (Lead Bank) State Bank of India, A.P

**DISTRICT-WISE NUMBER OF DEPOSIT AND ADVANCES OF SCHEDULED COMMERCIAL BANKS IN  
ARUNACHAL PRADESH DURING THE YEAR 2022-2023**

TABLE NO.:- 30.2

(Rs.in Lakhs)

| Sl. No.            | Districts   | Number of bank | Deposits       | Advance         | Credit Deposit Ratio (in %) |
|--------------------|-------------|----------------|----------------|-----------------|-----------------------------|
| 1                  | 2           | 3              | 4              | 5               | 6                           |
| 1                  | Anjaw       | 2              | 1257.41        | 3531.87         | 28.08                       |
| 2                  | Changlang   | 11             | 89386.47       | 21639.57        | 24.21                       |
| 3                  | D/Valley    | 2              | 27508.50       | 2889.98         | 10.51                       |
| 4                  | E/Kameng    | 7              | 35501.67       | 17606.87        | 49.59                       |
| 5                  | E/Siang     | 19             | 169193.79      | 58525.10        | 34.59                       |
| 6                  | Kamle       | 1              | 4557.61        | 1360.50         | 29.85                       |
| 7                  | K/Dadi      | 2              | 10370.63       | 3744.19         | 36.10                       |
| 8                  | K/Kumey     | 4              | 15521.22       | 6086.31         | 39.21                       |
| 9                  | Leparada    | 4              | 31087.73       | 10014.48        | 32.21                       |
| 10                 | Lohit       | 9              | 56043.90       | 20374.89        | 36.36                       |
| 11                 | Longding    | 3              | 21603.52       | 11440.07        | 52.95                       |
| 12                 | LD/Valley   | 8              | 74623.49       | 14926.78        | 20.00                       |
| 13                 | L/Siang     | 3              | 29376.37       | 11625.59        | 39.57                       |
| 14                 | L/Subansiri | 14             | 8677.87        | 32178.71        | 37.04                       |
| 15                 | Namsai      | 10             | 69354.77       | 22856.95        | 32.96                       |
| 16                 | P/Kessang   | 1              | 4184.80        | 2632.59         | 62.91                       |
| 17                 | P/Pare      | 66             | 1410161.12     | 412180.26       | 29.23                       |
| 18                 | Shi-Yomi    | 2              | 12198.43       | 1248.22         | 10.23                       |
| 19                 | Siang       | 3              | 20080.85       | 3681.74         | 18.33                       |
| 20                 | Tawang      | 10             | 190618.10      | 18633.73        | 9.78                        |
| 21                 | Tirap       | 4              | 44710.86       | 17210.62        | 38.49                       |
| 22                 | U/Siang     | 7              | 43976.15       | 7296.82         | 16.59                       |
| 23                 | U/Subansiri | 8              | 62658.21       | 27664.90        | 44.15                       |
| 24                 | W/Kameng    | 16             | 133367.00      | 41458.13        | 31.09                       |
| 25                 | W/Siang     | 9              | 93030.45       | 32598.91        | 35.04                       |
| <b>GRAND TOTAL</b> |             | <b>225</b>     | <b>2659051</b> | <b>803407.8</b> | <b>29.23</b>                |

Source :- Chief Manager (Lead Bank) State Bank of India, A.P.

## **31. ELECTORAL STATISTICS.**

**DISTRICT-WISE NUMBER OF VOTES IN LOKSABHA AND VIDHAN SABHA ELECTION IN ARUNACHAL PRADESH AS ON-31.3.2023.**

TABLE NO. :- 31.1

| District                    | LOK SABHA -2019 |               |               |              | VIDHAN SABHA -2019 |               |               |              |
|-----------------------------|-----------------|---------------|---------------|--------------|--------------------|---------------|---------------|--------------|
|                             | Total Electors  | Votes polled  | Valid Votes   | Percentage   | Total Electors     | Votes polled  | Valid Votes   | Percentage   |
| 1                           | 2               | 3             | 4             | 5            | 6                  | 7             | 8             | 9            |
| Tawang                      | 26230           | 20757         | 20534         | 79.13        | 26230              | 20756         | 20398         | 79.13        |
| West kameng                 | 46885           | 37214         | 37010         | 79.37        | 32865              | 25621         | 25285         | 77.96        |
| East Kameng                 | 48558           | 39271         | 38991         | 80.87        | 48558              | 39332         | 38861         | 81.00        |
| Papum Pare                  | 95944           | 53154         | 52768         | 55.40        | 95944              | 53187         | 52714         | 55.44        |
| Lower Subansiri             | 39325           | 30124         | 29945         | 76.60        | 23349              | 16691         | 16435         | 71.48        |
| Kurung Kumey                | 53318           | 44057         | 43976         | 82.63        | 53318              | 44057         | 43893         | 82.63        |
| Upper Subansiri             | 65004           | 50573         | 50363         | 77.80        | 65004              | 50649         | 50463         | 77.92        |
| West Siang                  | 67724           | 51209         | 51028         | 75.61        | 54402              | 42861         | 42329         | 78.79        |
| Siang                       | 24331           | 20636         | 20527         | 84.81        | 24331              | 20633         | 20524         | 84.80        |
| Shi-Yomi                    | 9501            | 8017          | 7983          | 84.38        | 9501               | 8017          | 7983          | 84.38        |
| Upper Siang                 | 22992           | 19690         | 19542         | 85.64        | 22992              | 19692         | 19548         | 85.65        |
| East Siang                  | 52572           | 44195         | 43768         | 84.07        | 52572              | 44196         | 43952         | 84.07        |
| DibangValley                | 4287            | 3345          | 3336          | 78.03        | 4287               | 3345          | 3302          | 78.03        |
| LowerDibangValley           | 24151           | 19578         | 19093         | 81.06        | 24151              | 19578         | 19337         | 81.06        |
| Lohit                       | 18886           | 15526         | 15254         | 82.21        | 18886              | 15528         | 15240         | 82.22        |
| Anjaw                       | 12275           | 10579         | 10506         | 86.18        | 12275              | 10415         | 10254         | 84.85        |
| Namsai                      | 55463           | 44945         | 43010         | 81.04        | 55463              | 44973         | 43813         | 81.09        |
| Changlang                   | 62639           | 51548         | 50391         | 82.29        | 62639              | 51568         | 50269         | 82.33        |
| Tirap                       | 37135           | 30346         | 29984         | 81.72        | 37135              | 30347         | 30168         | 81.72        |
| Longding                    | 36342           | 32286         | 31714         | 88.84        | 36342              | 32278         | 32050         | 88.82        |
| <b>Toatal</b>               | <b>803562</b>   | <b>627050</b> | <b>619723</b> | <b>78.03</b> | <b>760244</b>      | <b>593724</b> | <b>586818</b> | <b>78.10</b> |
| <b>Postal Ballot Papers</b> |                 | <b>32789</b>  | <b>24977</b>  | <b>4.08</b>  |                    | <b>30948</b>  | <b>27786</b>  | <b>4.07</b>  |
| Not retrieved from EVM      |                 | 0             |               |              |                    | 1169          |               | 0.15         |
| <b>Total for A.P</b>        | <b>803562</b>   | <b>659839</b> | <b>644700</b> | <b>82.11</b> | <b>760244</b>      | <b>625841</b> | <b>614604</b> | <b>82.32</b> |

Source: -Chief Electoral Officer, Arunachal Pradesh, Itanagar.

## **32. LEGAL METROLOGY.**

**STATEMENT SHOWING THE DETAIL OF LEGAL METROLOGY AND CONSUMER AFFAIRS  
IN ARUNACHAL PRADESH DURING THE YEAR 2022-2023.**

**Table No. 32.1**

| Year    | Legal Metrology                      |                       |                      |                                 |   |                       |                               | Consumer Affairs (District Forum)     |                           |                  |   | State Commission                     |                    |                  |  |
|---------|--------------------------------------|-----------------------|----------------------|---------------------------------|---|-----------------------|-------------------------------|---------------------------------------|---------------------------|------------------|---|--------------------------------------|--------------------|------------------|--|
|         | Nos. of Weight and Measures Verified | No. of Trading centre | No. of case detected | Compounding Fee (Rs in ' 000' ) | Fee collected for verification work (Rs in ' 000' ) | Sele proceeds (in Rs) | Packer Dealer Licence (in Rs) | Consumer Complaints received (in No.) | Complain settled (in No.) | Pending (in No.) | Percentage of Complaints settled (in %) | Consumer Complaint received (in No.) | Complaints settled | Pending (in No.) | Percentage of complaint settled (in %) |
| 1       | 2                                    | 3                     | 4                    | 5                               | 6   | 7                     | 8                             | 9                                     | 10                        | 11               | 12                                      | 13                                   | 14                 | 15               | 16                                     |
| 2017-18 | 43256                                | 5850                  | 259                  | 796800                          | 4747565   | 12092                 | 3900                          | 19                                    | 20                        | 20               | 93.53                                   | 4                                    | 1                  | 11               | 86.08                                  |
| 2018-19 | 359944                               | 6883                  | 175                  | 515800                          | 4269260   | 26315                 | 8800                          | 10                                    | 9                         | 21               | 94.40                                   | 5                                    | 3                  | 13               | 90                                     |
| 2019-20 | 41329                                | 10510                 | 215                  | 453500                          | 4847496   | 15470                 | 4300                          | 20                                    | 21                        | 22               | 96.14                                   | 3                                    | 6                  | 7                | 94.48                                  |
| 2020-21 | 27581                                | 4933                  | 306                  | 923000                          | 5110448   | 22305                 | 3600                          | 11                                    | 4                         | 29               | 90                                      | 1                                    | 6                  | 2                | 90                                     |
| 2021-22 | 43734                                | 7388                  | 164                  | 527500                          | 5846345   | 19410                 | 3200                          | 11                                    | 2                         | 9                | 18.18                                   | Nil                                  | Nil                | Nil              | Nil                                    |
| 2022-23 | 36001                                | 6954                  | 161                  | 354200                          | 8495218   | 9730                  | 16400                         | 592                                   | 573                       | 19               | 96.79                                   | 130                                  | 126                | 4                | 96.92                                  |

Source: Chief Controller of Legal Metrology, Govt. of A.P., Naharlagun.



## **33. WATER RESOURCES.**

**DISTRICT-WISE IRRIGATION /POTENTIAL CREATED IN ARUNACHAL PRADESH as on 31.3. 2023**

**TABLE NO.:- 33.1**

| District        | Irrigation potential created (In Ha.) as on 31/03/2022 | Irrigation potential created (In Ha.) during the year 2022-23 | Cumulative irrigation potential created (Ha.) since inception | No. of Channel Spillover scheme | No. of Tube wells Spillover scheme | No. of Lift irrigation Spill over scheme | Other sources Spill over scheme | Area irrigated more than once (in Hect) | Net area irrigated (in Hect) | Gross area irrigated (in Hect) |
|-----------------|--|---|---|---------------------------------|------------------------------------|--|---------------------------------|---|------------------------------|--------------------------------|
| 1               | 2  | 3   | 4   | 5                               | 6                                  | 7  | 8                               | 9                                       | 10                           | 11                             |
| Tawang          | 2481   | 85  | 2566  | 22                              | 0                                  | -  | -                               | 384.90                                  | 1539.60                      | 1924.50                        |
| West Kameng     | 2651   | 132   | 2783  | 30                              | 4                                  | -  | -                               | 417.45                                  | 1669.80                      | 2087.25                        |
| East Kameng     | 5103   | 524   | 5627  | 36                              | 99                                 | -  | -                               | 844.05                                  | 3376.20                      | 4220.25                        |
| Pakke Kassang   | 252  | 97  | 349   | 10                              | 15                                 | -  | -                               | 52.35                                   | 209.40                       | 261.75                         |
| Papum Pare      | 9520   | 295   | 9815  | 49                              | 27                                 | -  | -                               | 1472.25                                 | 5889.00                      | 7361.25                        |
| L/Subansiri     | 2351   | 167   | 2518  | 12                              | 31                                 | -  | -                               | 377.70                                  | 1510.80                      | 1888.50                        |
| Kurung Kumey    | 119  | 58  | 177   | 15                              | 0                                  | -  | -                               | 26.55                                   | 106.20                       | 132.75                         |
| Kra-daadi       | 207  | 124   | 331   | 32                              | 0                                  | -  | -                               | 49.65                                   | 198.60                       | 248.25                         |
| Kamle           | 155  | 62  | 217   | 9                               | 7                                  | -  | -                               | 32.55                                   | 130.20                       | 162.75                         |
| Upper Subansiri | 6955   | 213   | 7168  | 34                              | 21                                 | -  | -                               | 1075.20                                 | 4300.80                      | 5376.00                        |
| West Siang      | 11081  | 155   | 11236   | 32                              | 8                                  | -  | -                               | 1685.40                                 | 6741.60                      | 8427.00                        |
| Shi-Yomi        | 121  | 39  | 160   | 10                              | 0                                  | -  | -                               | 24.00                                   | 96.00                        | 120.00                         |
| Lower Siang     | 336  | 136   | 472   | 30                              | 5                                  | -  | -                               | 70.80                                   | 283.20                       | 354.00                         |
| Leparada        | 150  | 58  | 208   | 10                              | 5                                  | -  | -                               | 31.20                                   | 124.80                       | 156.00                         |
| East Siang      | 26241  | 291   | 26532   | 64                              | 11                                 | -  | -                               | 3979.80                                 | 15919.20                     | 19899.00                       |

| District        | Irrigation potential created (In Ha.) as on 31/03/2022 | Irrigation potential created (In Ha.) during the year 2022-23 | Cumulative irrigation potential created (Ha.) since inception | No. of Channel Spillover scheme | No. of Tube wells Spillover scheme | No. of Lift irrigation Spill over scheme | Other sources Spill over scheme | Area irrigated more than once (in Hect) | Net area irrigated (in Hect) | Gross area irrigated (in Hect) |
|-----------------|--|---|---|---------------------------------|------------------------------------|--|---------------------------------|---|------------------------------|--------------------------------|
| 1               | 2  | 3   | 4   | 5                               | 6                                  | 7  | 8                               | 9                                       | 10                           | 11                             |
| Siang           | 2265   | 81  | 2346  | 21                              | 0                                  | -  | -                               | 351.90                                  | 1407.60                      | 1759.50                        |
| Upper Siang     | 5620   | 120   | 5740  | 31                              | 0                                  | -  | -                               | 861.00                                  | 3444.00                      | 4305.00                        |
| Dibang Valley   | 98   | 74  | 172   | 19                              | 0                                  | -  | -                               | 25.80                                   | 103.20                       | 129.00                         |
| L/Dibang valley | 11339  | 369   | 11708   | 18                              | 77                                 | -  | -                               | 1756.20                                 | 7024.80                      | 8781.00                        |
| Lohit           | 3019   | 326   | 3345  | 22                              | 62                                 | -  | -                               | 501.75                                  | 2007.00                      | 2508.75                        |
| Namsai          | 890  | 357   | 1247  | 31                              | 61                                 | -  | -                               | 187.05                                  | 748.20                       | 935.25                         |
| Anjaw           | 1450   | 124   | 1574  | 32                              | 0                                  | -  | -                               | 236.10                                  | 944.40                       | 1180.50                        |
| Changlang       | 13730  | 613   | 14343   | 88                              | 70                                 | -  | -                               | 2151.45                                 | 8605.80                      | 10757.25                       |
| Tirap           | 3094   | 144   | 3238  | 26                              | 11                                 | -  | -                               | 485.70                                  | 1942.80                      | 2428.50                        |
| Longding        | 1717   | 35  | 1752  | 4                               | 5                                  | -  | -                               | 262.80                                  | 1051.20                      | 1314.00                        |
| <b>Total</b>    | <b>110945</b>  | <b>4679</b>   | <b>115624</b>   | <b>687</b>                      | <b>519</b>                         | <b>-</b>                                 | <b>-</b>                        | <b>17343.6</b>                          | <b>69374.4</b>               | <b>86718</b>                   |

Source: -Chief Electoral Officer, Arunachal Pradesh, Itanagar.

## 34. PUBLIC HEALTH ENGINEERING

DISTRICT-WISE NUMBER OF TOWNS/ VILLAGES COVERED UNDER DRINKING WATER SUPPLY IN ARUNACHAL PRADESH  
As On 31-03-2023

TABLE NO.:- 34.1.

| Name of District    | Division | No. of towns fully covered under drinking water supply | No. of Villages fully covered with drinking water supply. | Total no. of habitation (Rural & Urban fully covered with water supply) | Percentage of Villages covered with water supply to total villages | Population Benefited (In thousands) |                |
|---------------------|----------|--|---|---|--|-------------------------------------|----------------|
|                     |          |  |   |   |  | Urban                               | Rural          |
| 1                   |          | 2  | 3   | 4   | 5  | 6                                   | 7              |
| Anjaw               |          | 2  | 162   | 245   | 56.45  | 5108                                | 19265          |
| Changlang           |          | 3  | 242   | 327   | 73.33  | 17099                               | 113623         |
| Dibang Valley       |          | 0  | 108   | 179   | 77.14  | 2675                                | 10191          |
| East Kameng         |          | 1  | 228   | 384   | 79.17  | 4461                                | 52730          |
| East Siang          |          | 0  | 59  | 152   | 55.66  | 6523                                | 41369          |
| Kamle               |          | 0  | 206   | 261   | 89.57  | 0                                   | 24207          |
| Kra Daadi           |          | 6  | 184   | 294   | 54.28  | 2430                                | 40291          |
| Kurung Kumey        |          | 0  | 259   | 372   | 69.81  | 6310                                | 41327          |
| Leparada            |          | 1  | 58  | 129   | 71.60  | 5700                                | 18399          |
| Lohit               |          | 1  | 81  | 103   | 75   | 22375                               | 33302          |
| Longding            |          | 2  | 37  | 102   | 48.68  | 3090                                | 52957          |
| Lower Dibang Valley |          | 1  | 122   | 299   | 45.86  | 11249                               | 50766          |
| Lower Siang         |          | 0  | 93  | 202   | 82.30  | 26402                               | 29435          |
| Lower Subansiri     |          | 2  | 335   | 424   | 78.27  | 2444                                | 49190          |
| Namsai              |          | 0  | 129   | 167   | 78.18  | 0                                   | 81040          |
| Pakke Kessang       |          | 3  | 30  | 106   | 41.10  | 2443                                | 14667          |
| Papum Pare          |          | 1  | 274   | 555   | 55.13  | 216690                              | 111163         |
| Shi-Yomi            |          | 2  | 84  | 141   | 73.68  | 2774                                | 13161          |
| Siang               |          | 0  | 92  | 158   | 87.62  | 0                                   | 34082          |
| Tawang              |          | 1  | 197   | 397   | 81.40  | 13658                               | 46462          |
| Tirap               |          | 0  | 101   | 216   | 84.17  | 0                                   | 55246          |
| Upper Siang         |          | 2  | 101   | 166   | 90.18  | 7898                                | 39929          |
| Upper Subansiri     |          | 0  | 402   | 603   | 84.45  | 0                                   | 51187          |
| West Kameng         |          | 7  | 218   | 548   | 76.76  | 16324                               | 80668          |
| West Siang          |          | 0  | 144   | 187   | 44.19  | 36294                               | 39374          |
| <b>Total</b>        |          | <b>35</b>  | <b>3946</b>   | <b>6717</b>   |  | <b>411947</b>                       | <b>1144031</b> |

Source: - Chief Engineer, PHED, Arunachal Pradesh.

## **35. ROADS**

**DISTRICT-WISE LENGTH OF ROADS UNDER BRTF PROJECT VARTAK UDYOG/ARUNANAK IN ARUNACHAL PRADESH  
AS ON 31-03-2023.**

**TABLE NO.:- 35.1.**

**(In Kms)**

| District       | National Highway | District Roads |                     |          |             | Total length of roads | Remarks  |
|----------------|------------------|----------------|---------------------|----------|-------------|-----------------------|--|
|                |                  | Black Topped   | Water bound macadam | Graveled | Un-surfaced |                       |  |
| 1              | 2                | 3              | 4                   | 5        | 6           | 7                     |  |
| Siang          | -                | 128.00         | -                   | -        | -           | 128.00                |  |
| West Siang     | -                | 24.70          | -                   | -        | -           | 24.70                 |  |
| Shi Yomi       | -                | 133.05         | -                   | -        | -           | 133.05                |  |
| Dhemaji        | -                | 32.06          | -                   | -        | -           | 32.06                 |  |
| Upper Siang    | -                | 127.81         | -                   | -        | -           | 127.81                |  |
| Namsai         | 26.00            | -              | -                   | -        | -           | 26.00                 |  |
| Lohit          | -                | 84.50          | -                   | -        | -           | 84.50                 |  |
| Anjaw          | -                | 228.30         | -                   | 6.44     | 130.12      | 364.86                |  |
| Lower D/Valley | 132.64           | 12.77          | 2.62                | 3.26     | 1.35        | 152.64                |  |
| Dibang Valley  | -                | 107.91         | -                   | -        | 120.59      | 228.49                |  |
| Longding       | -                | 117.43         | -                   | -        | -           | 117.43                |  |
| Tirap          | -                | 40.78          | -                   | -        | -           | 40.78                 |  |
| Changlang      | -                | 15.00          | -                   | -        | 123.36      | 138.36                | Work beyond Km 15 has been stopped by GS funding Athy due to road in P1B |

Source :- Chief Engineer BRTF.

**CATEGORY WISE LENGTH OF ROADS UNDER APPWD IN ARUNACHAL PRADESH AS ON 31-03-2023.**

**TABLE NO.:- 35.2**

**( In Kms )**

| SI.No                 | Type of Road             | Total Length of Road (7+10)           | Surfaced            |              |           |               | Un Surfaced |               |             |
|-----------------------|--------------------------|---------------------------------------|---------------------|--------------|-----------|---------------|-------------|---------------|-------------|
|                       |                          |                                       | Water Bound Macadem | Black Top/CC | Gravelled | Total (4+5+6) | Motorable   | Non-Motorable | Total (8+9) |
| 1                     | 2                        | 3                                     | 4                   | 5            | 6         | 7             | 8           | 9             | 10          |
| 1.                    | (a) National Highways    |                                       |                     |              |           |               |             |               |             |
|                       | (b) State Highways       |                                       |                     |              |           |               |             |               |             |
|                       | (c) Other road           | <b>Source office-data not furnish</b> |                     |              |           |               |             |               |             |
| 2.                    | (a) Major District Roads |                                       |                     |              |           |               |             |               |             |
|                       | (b) Other District       |                                       |                     |              |           |               |             |               |             |
|                       | (c) Rural roads          |                                       |                     |              |           |               |             |               |             |
| <b>Total for A.P.</b> |                          |                                       |                     |              |           |               |             |               |             |

**Source:- Chief Engineer, Eastern Zone, APPWD, Arunachal Pradesh.**

**LENGTH SURFACED ROADS BY WIDTH AS ON 31-03-2023**



TABLE NO.:- 35.3.

( In Kms )

| Sl. No. | Type of Road             | Total Length of Road (3+8) | Water Bound Macadam                   |      |     |     |     | Black Top/CC  |      |     |     |     |
|---------|--------------------------|----------------------------|---------------------------------------|------|-----|-----|-----|---------------|------|-----|-----|-----|
|         |                          |                            | Total(5+8)                            | BSSL | SSL | SDL | SML | Total (10+13) | BSSL | SSL | SDL | SML |
| 1       | 2                        | 3                          | 4                                     | 5    | 6   | 7   | 8   | 9             | 10   | 11  | 12  | 13  |
| 1.      | (1) National Highways    |                            |                                       |      |     |     |     |               |      |     |     |     |
| 2.      | (2) State Highways       |                            |                                       |      |     |     |     |               |      |     |     |     |
| 3.      | (3) Other road           |                            |                                       |      |     |     |     |               |      |     |     |     |
|         | (a) Major District Roads |                            | <b>Source office-data not furnish</b> |      |     |     |     |               |      |     |     |     |
|         | (i) Other District       |                            |                                       |      |     |     |     |               |      |     |     |     |
|         | (ii) Rural roads         |                            |                                       |      |     |     |     |               |      |     |     |     |
|         | <b>Total for A.P.</b>    |                            |                                       |      |     |     |     |               |      |     |     |     |

Source:- Chief Engineer, Eastern Zone, APPWD, Arunachal Pradesh.

DISTRICT-WISE LENGTH OF ROADS UNDER FOREST DEPARTMENT IN ARUNACHAL PRADESH AS ON 31-03-2023.  
TABLE NO.:- 35.4 ( In Kms. )

| District     | National Highway | Type of District Roads |                     |                |             | Station Colony | Total Length of Roads |
|--------------|------------------|------------------------|---------------------|----------------|-------------|----------------|-----------------------|
|              |                  | Black Topped           | Black bound macadam | Graveled       | Un-surfaced |                |                       |
| 1            | 2                | 3                      | 4                   | 5              | 6           | 7              | 8                     |
| Tawang       | -                | 0.61                   | -                   | -              | -           | 0.141          | 0.751                 |
| West Kameng  | -                | 0.666                  | -                   | 246.755        | -           | 0.994          | 248.415               |
| East kameng  | -                | 0.10                   | -                   | -              | -           | 0.5            | 0.6                   |
| P/Kessang    | -                | -                      | -                   | -              | -           | -              | -                     |
| P/Pare       | -                | 13.986                 | 44.28               | 24.14          | -           | 0.928          | 83.334                |
| L/Subansiri  | -                | -                      | 0.21                | 26.72          | -           | -              | 26.93                 |
| K/Kumey      | -                | -                      | -                   | 4.00           | -           | -              | 4.00                  |
| K/Dadi       | -                | -                      | -                   | -              | -           | -              | -                     |
| U/Subansiri  | -                | -                      | -                   | 9.00           | -           | -              | 9.00                  |
| W/Siang      | -                | -                      | -                   | 19.33          | -           | -              | 19.33                 |
| L/Siang      | -                | 0.250                  | -                   | 40.77          | -           | -              | 41.02                 |
| E/Siang      | -                | 0.3                    | 29.00               | 48.50          | -           | -              | 77.8                  |
| U/Siang      | -                | 3.892                  | -                   | 15.978         | -           | 9.299          | 29.169                |
| D/Valley     | -                | -                      | -                   | 0.200          | -           | -              | 0.200                 |
| LD/Valley    | -                | 1.537                  | 1.05                | 45.51          | -           | 0.700          | 48.797                |
| Lohit        | -                | 2.36                   | 6.43                | 21.3           | -           | 1.91           | 32.00                 |
| Changlang    | -                | 0.505                  | 2.5                 | 176.19         | -           | -              | 179.195               |
| Tirap        | -                | 1.878                  | 6.00                | 24.37          | -           | 0.03           | 32.278                |
| Anjaw        | -                | -                      | -                   | -              | -           | -              | -                     |
| Namsai       | -                | 0.83                   | 0.240               | 61.96          | -           | -              | 63.03                 |
| Pakke Kesang | -                | 1.6                    | 140.00              | 158.00         | -           | -              | 299.600               |
| Longding     | -                | -                      | 2.00                | 13.766         | -           | 1.67           | 17.436                |
| <b>TOTAL</b> | -                | <b>28.514</b>          | <b>231.71</b>       | <b>936.489</b> | -           | <b>16.172</b>  | <b>1212.885</b>       |

Source: PCCF, Arunachal Pradesh, Itanagar.

**Construction Agency/Dept of Total Length of Road in Arunachal Pradesh as on 31.3.2022**

TABLE NO.:- 35.5

| <b>Sl. No.</b> | <b>PWD</b>     | <b>RWD</b>      | <b>VARTAK</b>  | <b>ARUNANK</b> | <b>UDAYAK</b>  | <b>BRAHMANANK</b> | <b>BRO</b>     | <b>TOTAL</b>    |
|----------------|----------------|-----------------|----------------|----------------|----------------|-------------------|----------------|-----------------|
| <b>1</b>       | <b>9420.75</b> | <b>14386.97</b> | <b>1643.85</b> | <b>538.26</b>  | <b>1159.17</b> | <b>677.76</b>     | <b>1891.31</b> | <b>29718.07</b> |

## **36. RURAL WORKS DEPARTMENT**

**DISTRICT-WISE SOIL AND WATER CONSERVATION, SUSPENSION BRIDGE AND RURAL HOUSING IN  
ARUNACHAL PRADESH (State Plan) DURING THE YEAR 2022-23**

TABLE NO.:- 36.1

| Name of Districts   | Soil and Water Conservation |                        | Suspension bridge (in Nos.) |
|---------------------|-----------------------------|------------------------|-----------------------------|
|                     | Land Development (Hect)     | Land Protection (Hect) |                             |
| 1                   | 2                           | 3                      | 4                           |
| Kurung Kumey        | 65                          | -                      | 82                          |
| Kra Daadi           | 20                          | -                      | 30                          |
| Papum Pare          | 237                         | -                      | 52                          |
| Pakke Kessang       | 30                          | -                      | 6                           |
| Lower Subansiri     | 172                         | -                      | 15                          |
| Kamle               | 70                          | -                      | 4                           |
| Upper Subansiri     | 85                          | -                      | 17                          |
| West Kameng         | 85                          | -                      | 35                          |
| East Siang          | 119                         | -                      | 8                           |
| Lepa Rada           | 100                         | -                      | 14                          |
| Lower Dibang Valley | 180                         | -                      | 3                           |
| Namsai              | 64                          | -                      | 5                           |
| Changlang           | 59                          | -                      | 54                          |
| Longding            | 200                         | -                      | 4                           |
| Khonsa              | 20                          | -                      | 7                           |
| Miao                | 20                          | -                      | 20                          |
| West Siang          | 85                          | -                      | 5                           |
| Shi-Yomi            | 10                          | -                      | 55                          |
| Upper Siang         | 15                          | -                      | 12                          |
| Siang               | -                           | -                      | 23                          |
| Lower Siang         | 15                          | -                      | 6                           |
| Dibang Valley       | -                           | -                      | 6                           |
| Anjaw               | -                           | -                      | 57                          |
| Lohit               | -                           | -                      | 4                           |
| Tawang              | 199                         | -                      | 30                          |
| East kameng         | 515                         | -                      | 47                          |
| <b>Total</b>        | <b>2365</b>                 | <b>-</b>               | <b>601</b>                  |

Source :- Chief Engineer, S&WC, RWD, Arunachal Pradesh, Itanagar

**DISTRICT WISE LENGTH OF ROADS UNDER RURAL WORKS DEPARTMENT IN  
ARUNACHAL PRADESH (PMGSY) During the Year 2022-23**

**TABLE NO.:- 36.2**

**( In Kms )**

| Name of Districts | National Highway | District Roads    |                          |               |                  | Station Colony road | Total length of roads | Area (SQ KM)    | Road length per 100 sq. km |
|-------------------|------------------|-------------------|--------------------------|---------------|------------------|---------------------|-----------------------|-----------------|----------------------------|
|                   |                  | Black Topped (Km) | Water bound macadam (HS) | Graveled (Km) | Un-surfaced (FC) |                     |                       |                 |                            |
| 1                 | 2                | 3                 | 4                        | 5             | 6                | 7                   | 8                     | 9               | 10                         |
| Under PMGSY       |                  |                   |                          |               |                  |                     |                       |                 |                            |
| Tawang            | 0.00             | 20.12             | 0.00                     | 0.00          | 8.20             | 0.00                | 645.26                | 2172.00         | 29.71                      |
| West kameng       | 0.00             | 42.46             | 0.00                     | 0.00          | 0.00             | 0.00                | 783.99                | 7422.00         | 10.56                      |
| East Kameng       | 0.00             | 97.07             | 0.00                     | 0.00          | 0.00             | 0.00                | 2103.75               | 4134.00         | 50.89                      |
| Pakke Kessang     |                  |                   |                          |               |                  |                     |                       |                 |                            |
| Papum Pare        | 0.00             | 32.94             | 0.00                     | 0.00          | 8.20             | 0.00                | 835.12                | 2875.00         | 29.05                      |
| Lower Subansiri   | 0.00             | 36.02             | 0.00                     | 0.00          | 0.00             | 0.00                | 451.80                | 1317.00         | 34.31                      |
| Kurung Kumey      | 0.00             | 60.27             | 0.00                     | 0.00          | 0.00             | 0.00                | 2185.93               | 8818.00         | 24.79                      |
| Kra Daadi         |                  |                   |                          |               |                  |                     |                       |                 |                            |
| Upper Subansiri   | 0.00             | 140.99            | 0.00                     | 0.00          | 0.00             | 0.00                | 1831.35               | 7032.00         | 26.04                      |
| Kamle             |                  |                   |                          |               |                  |                     |                       |                 |                            |
| West Siang        | 0.00             | 74.44             | 0.00                     | 0.00          | 0.17             | 0.00                | 1638.46               | 7643.00         | 21.44                      |
| Lower Siang       |                  |                   |                          |               |                  |                     |                       |                 |                            |
| Siang             |                  |                   |                          |               |                  |                     |                       |                 |                            |
| Shi Yomi          |                  |                   |                          |               |                  |                     |                       |                 |                            |
| Lepa Rada         |                  |                   |                          |               |                  |                     |                       |                 |                            |
| Upper Siang       | 0.00             | 27.06             | 0.00                     | 0.00          | 0.00             | 0.00                | 558.96                | 6188.00         | 9.03                       |
| East Siang        | 0.00             | 14.51             | 0.00                     | 0.00          | 0.00             | 0.00                | 69.44                 | 4687.00         | 1.48                       |
| Dibang Valley     | 0.00             | 0.00              | 0.00                     | 0.00          | 0.00             | 0.00                | 253.49                | 9045.00         | 2.80                       |
| L/Dibang Valley   | 0.00             | 12.00             | 0.00                     | 0.00          | 0.00             | 0.00                | 189.48                | 3984.00         | 4.76                       |
| Lohit             | 0.00             | 11.57             | 0.00                     | 0.00          | 0.00             | 0.00                | 296.87                | 5293.00         | 5.61                       |
| Namsai            |                  |                   |                          |               |                  |                     |                       |                 |                            |
| Changlang         | 0.00             | 4.35              | 0.00                     | 0.00          | 0.00             | 0.00                | 953.68                | 4662.00         | 20.46                      |
| Tirap             | 0.00             | 14.83             | 0.00                     | 0.00          | 0.00             | 0.00                | 1235.26               | 2362.00         | 52.30                      |
| Longding          |                  |                   |                          |               |                  |                     |                       |                 |                            |
| Anjaw             | 0.00             | 0.00              | 0.00                     | 0.00          | 0.00             | 0.00                | 354.14                | 6109.00         | 5.80                       |
| <b>Total</b>      | <b>0.00</b>      | <b>588.63</b>     | <b>0.00</b>              | <b>0.00</b>   | <b>8.88</b>      | <b>0.00</b>         | <b>14386.97</b>       | <b>83743.00</b> | <b>17.18</b>               |

Source :- Chief Engineer , S&WC, RWD, Arunachal Pradesh, Itanagar.

**DISTRICT-WISE LENGTH OF ROADS UNDER RURAL WORKS DEPARTMENT IN ARUNACHAL PRADESH  
AS ON 31-03.2023 (STATE PLAN)**

TABLE NO.:- 36.3

| T<br>District     | Division      | National<br>Highway | District Roads       |                             |                  |                     | Station<br>Colony roads | Total Length<br>of roads | Road length<br>per 100<br>sq.km. |
|-------------------|---------------|---------------------|----------------------|-----------------------------|------------------|---------------------|-------------------------|--------------------------|----------------------------------|
|                   |               |                     | Black<br>Topped (Km) | Water bound<br>macadam (HS) | Graveled<br>(Km) | Un-surfaced<br>(FC) |                         |                          |                                  |
| 1                 |               | 2                   | 3                    | 4                           | 5                | 6                   | 7                       | 8                        | 10                               |
| <b>State Plan</b> |               |                     |                      |                             |                  |                     |                         |                          |                                  |
| West Siang        | Aalo          | 0                   | 73.42                | 0.00                        | 0.00             | 15.00               | 5.00                    | 93.42                    |                                  |
| Shi- Yomi         | Mechuka       | 0                   | 4.70                 | 0.00                        | 0.52             | 8.30                | 0.00                    | 13.52                    |                                  |
| Lepa Rada         | Basar         | 0                   | 6.23                 | 4.86                        | 12.81            | 29.82               | 0.00                    | 53.72                    |                                  |
| Upper Siang       | Yingkiong     | 0                   | 4.69                 | 6.39                        | 7.58             | 165.38              | 2.21                    | 189.25                   |                                  |
| Siang             | Kaying        | 0                   | 0.00                 | 2.00                        | 0.00             | 37.15               | 0.00                    | 39.15                    |                                  |
| Lower Siang       | Likabali      | 0                   | 35.00                | 1.50                        | 6.73             | 17.01               | 3.00                    | 63.24                    |                                  |
| East Siang        | Pasighat      | 0                   | 38.82                | 2.15                        | 31.30            | 26.80               | 0.00                    | 99.07                    |                                  |
| Dibang valley     | Anini         | 0                   | 0.00                 | 0.00                        | 0.00             | 5.12                | 0.00                    | 5.12                     |                                  |
| L/D/ Valley       | Roing         | 0                   | 13.67                | 8.30                        | 60.85            | 53.55               | 0.00                    | 136.37                   |                                  |
| Anjaw             | Hawai         | 0                   | 2.00                 | 0.00                        | 4.00             | 36.00               | 0.00                    | 42.00                    |                                  |
| Lohit             | Tezu          | 0                   | 22.27                | 2.08                        | 36.55            | 34.95               | 0.00                    | 95.85                    |                                  |
| Namsai            | Namsai        | 0                   | 246.53               | 16.31                       | 122.47           | 15.42               | 0.00                    | 400.73                   |                                  |
| Changlang         | Changlang     | 0                   | 13.00                | 15.22                       | 9.22             | 195.26              | 0.00                    | 232.70                   |                                  |
|                   | Jairampur     | 0                   | 10.20                | 1.10                        | 28.40            | 38.50               | 1.50                    | 79.70                    |                                  |
| Khonsa            | Khonsa        | 0                   | 0.00                 | 7.08                        | 4.00             | 0.00                | 12.60                   | 23.68                    |                                  |
| Longding          | Longding      | 0                   | 36.00                | 37.00                       | 0.00             | 16.00               | 16.00                   | 105.00                   |                                  |
| Tawang            | Tawang        | 0                   | 46.00                | 43.00                       | 0.00             | 44.50               | 0.00                    | 133.50                   |                                  |
|                   | Lumla         | 0                   | 0.00                 | 0.00                        | 12.00            | 8.00                | 0.00                    | 20.00                    |                                  |
| West Kameng       | Singchung     | 0                   | 32.54                | 21.31                       | 4.37             | 100.39              | 0.00                    | 158.61                   |                                  |
| East Kameng       | Seppa         | 0                   | 0.00                 | 6.60                        | 3.00             | 2.00                | 0.00                    | 11.60                    |                                  |
|                   | Bameng        | 0                   | 0.00                 | 0.00                        | 1.50             | 25.19               | 0.00                    | 26.69                    |                                  |
| Pakke Kessang     | Pakke Kessang | 0                   | 45.35                | 26.83                       | 36.89            | 3.76                | 0.00                    | 112.83                   |                                  |
| Papum Pare        | Poma          | 0                   | 2.00                 | 2.73                        | 5.50             | 14.50               | 0.00                    | 24.73                    |                                  |
|                   | Itanagar      | 0                   | 1.00                 | 2.10                        | 3.00             | 5.50                | 0.00                    | 11.60                    |                                  |
|                   | Sagalee       | 0                   | 31.50                | 8.00                        | 12.60            | 31.50               | 2.00                    | 85.60                    |                                  |
| Lower Subansiri   | Ziro          | 0                   | 1.00                 | 114.87                      | 0.00             | 0.00                | 0.00                    | 115.87                   |                                  |
| Kurung Kumey      | L/Yange       | 0                   | 0.00                 | 0.00                        | 3.20             | 11.10               | 0.00                    | 14.30                    |                                  |
| Kra-Daadi         | Jamin         | 0                   | 0.00                 | 6.00                        | 13.00            | 43.50               | 2.00                    | 64.50                    |                                  |
|                   | Tali          | 0                   | 1.00                 | 4.00                        | 7.00             | 30.00               | 0.00                    | 42.00                    |                                  |
| Kamle             | Raga          | 0                   | 0.00                 | 0.00                        | 0.00             | 23.10               | 0.00                    | 23.10                    |                                  |
| Upper Subansiri   | Daporijo      | 0                   | 0.00                 | 0.42                        | 1.85             | 17.80               | 0.00                    | 20.07                    |                                  |
| <b>Total</b>      |               | <b>0</b>            | 666.92               | 339.85                      | 428.34           | 1055.1              | 44.31                   | 2537.52                  |                                  |

Source :- Chief Engineer ,S& WC, RWD, Arunachal Pradesh, Itanagar.

## **37. ELECTRICITY AND POWER**



**INSTALL CAPACITY AND ELECTRICITY GENERATE IN A.P. AS ON 31.3.2023**

**TABLE NO.:- 37.1**

| Year      | Installed Capacity (M W) |        |    |        | Generated (M U ) |           |    |        | Imported from outside the state (M U ) |
|-----------|--------------------------|--------|----|--------|------------------|-----------|----|--------|--|
|           | Total                    | Hydel  |    | Diesel | Total            | Hydel     |    | Diesel |  |
|           |                          | WZ     | EZ |        |                  | WZ        | EZ |        |  |
| 1         | 2                        | 3      | 4  | 5      | 6                | 7         | 8  | 9      | 10                                     |
| 2016-2017 | <b>27.595</b>            | 27.595 | 0  | 0      | <b>21.448175</b> | 21.448175 | 0  | 0      |  |
| 2017-2018 | <b>27.430</b>            | 27.430 | 0  | 0      | <b>20.559757</b> | 20.559757 | 0  | 0      |  |
| 2018-2019 | <b>30.585</b>            | 30.585 | 0  | 0      | <b>21.497897</b> | 21.497897 | 0  | 0      |  |
| 2019-2020 | <b>30.935</b>            | 30.935 | 0  | 0      | <b>24.305709</b> | 24.305709 | 0  | 0      |  |
| 2020-21   | <b>36.075</b>            | 36.075 | 0  | 0      | <b>24.632051</b> | 24.632051 | 0  | 0      |  |
| 2021-2022 | <b>36.608</b>            | 36.608 | 0  | 0      | <b>24.095201</b> | 24.095201 | 0  | 0      |  |
| 2022-2023 | <b>37.258</b>            | 37.258 | 0  | 0      | <b>26.815181</b> | 26.815181 | 0  | 0      |  |

Source: Chief Engineer, Department of Power and Department of Hydropower Itanagar.

**CONSUMPTION OF ELECTRIC POWER BY USES IN A.P. DURING THE YEAR 2022- 2023**

TABLE NO.:- 37.2

(In KWH.)

| Sl. No | Name of Division    | Non-commercial consumer Domestic | Commercial consumer (non-Industrial) | Public Lighting & water Supply | Agriculture Consumers | Industrial Consumers | Bulk Mixed Consumers | Temporary consumer | Total     |
|--------|---------------------|----------------------------------|--------------------------------------|--------------------------------|-----------------------|----------------------|----------------------|--------------------|-----------|
| 0      | 1                   | 2                                | 3                                    | 4                              | 5                     | 6                    | 7                    | 8                  | 9         |
| 1      | Naharlagun          | 28153340                         | 13709183                             | 194038                         | 0                     | 57773563             | 3289634              | 1244083            | 104363841 |
| 2      | Capital             | 45884915                         | 20045642                             | 3461395                        | 0                     | 24280                | 2293855              | 0                  | 71710087  |
| 3      | Sagalee             | 1380746                          | 453973                               | 62441                          | 0                     | 16874                | 0                    | 0                  | 1914034   |
| 4      | Tawang              | 8163950                          | 4031198                              | 115944                         | 0                     | 5595                 | 5212100              | 0                  | 17528787  |
| 5      | Bomdila             | 9490312                          | 3909445                              | 632515                         | 0                     | 129124               | 7611279              | 0                  | 21772675  |
| 6      | Seppa               | 4603643                          | 1216337                              | 141358                         | 0                     | 0                    | 0                    | 0                  | 5961338   |
| 7      | RpED(Rupa)          | 9666104                          | 7042003                              | 246908                         | 0                     | 104190270            | 1260521              | 0                  | 122405807 |
| 8      | YuED( Yupia)        | 11770183                         | 6734673                              | 282045                         | 17495                 | 42051276             | 2398996              | 34236              | 63288904  |
| 9      | PKED(Pakke Kessang) | 1627570                          | 74816                                | 13680                          | 0                     | 0                    | 132877               | 0                  | 1848943   |
| 10     | Ziro                | 7058463                          | 1832933                              | 698589                         | 0                     | 154224               | 281773               | 1081               | 10027063  |
| 11     | Kurung Kumey        | 6672950                          | 1001320                              | 90680                          | 0                     | 0                    | 0                    | 0                  | 7764950   |
| 12     | Daporijo            | 7730386                          | 1762090                              | 35796                          | 0                     | 0                    | 0                    | 0                  | 9528272   |
| 13     | Yingkiong           | 3259318                          | 716665                               | 78848                          | 0                     | 70126                | 120146               | 0                  | 4245103   |
| 14     | Pasighat            | 9755731                          | 3917811                              | 100543                         | 0                     | 1122159              | 1680717              | 0                  | 16576961  |
| 15     | Aalo                | 12363411                         | 3198809                              | 69977                          | 0                     | 55335                | 1205709              | 0                  | 16893241  |
| 16     | Rumgong             | 2298511                          | 508559                               | 13460                          | 0                     | 0                    | 143590               | 0                  | 2964119   |
| 17     | Basar               | 3192726                          | 934479                               | 17327                          | 0                     | 28277                | 77244                | 55499              | 4305552   |
| 18     | Pania               | 1268294                          | 175761                               | 0                              | 0                     | 0                    | 0                    | 0                  | 1444055   |

| Sl. No       | Name of Division | Non-commercial consumer Domestic | Commercial consumer (non-Industrial) | Public Lighting & water Supply | Agriculture Consumers | Industrial Consumers | Bulk Mixed Consumers | Temporary consumer | Total            |
|--------------|------------------|----------------------------------|--------------------------------------|--------------------------------|-----------------------|----------------------|----------------------|--------------------|------------------|
| 0            | 1                | 2                                | 3                                    | 4                              | 5                     | 6                    | 7                    | 8                  | 9                |
| 19           | Raga             | 1357759                          | 1442093                              | 0                              | 0                     | 0                    | 0                    | 0                  | 2799852          |
| 20           | Likabali         | 2943959                          | 565110                               | 26328                          | 0                     | 48459                | 0                    | 0                  | 3583856          |
| 21           | Mechuka          | 311261                           | 48936                                | 6800                           | 0                     | 0                    | 0                    | 0                  | 366997           |
| 22           | YzED (Yazali)    | 2550882                          | 683266                               | 18906                          | 1530                  | 53964                | 0                    | 0                  | 3308548          |
| 23           | Roing            | 5438969                          | 1889576                              | 314540                         | 0                     | 490237               | 0                    | 0                  | 8133322          |
| 24           | Deomali          | 8518309                          | 1355806                              | 165752                         | 0                     | 269748               | 0                    | 0                  | 10309615         |
| 25           | Miao             | 11903662                         | 3723858                              | 845567                         | 19384                 | 3071814              | 273500               | 41163              | 19878948         |
| 26           | Hayuliang        | 1103129                          | 569505                               | 22631                          | 0                     | 0                    | 492834               | 11270              | 2199369          |
| 27           | Namsai           | 14102457                         | 3924886                              | 727099                         | 437                   | 8986019              | 0                    | 101932             | 27842830         |
| 28           | Anini            | 1091616                          | 121086                               | 6260                           | 0                     | 0                    | 0                    | 0                  | 1218962          |
| 29           | Longding         | 4366902                          | 438807                               | 58706                          | 0                     | 98733                | 0                    | 0                  | 4963148          |
| 30           | Yatdam           | 2417782                          | 379171                               | 54239                          | 15000                 | 398398               | 338253               | 0                  | 3602843          |
| 31           | Tezu             | 6510419                          | 1896949                              | 468126                         | 0                     | 64388                | 710304               | 0                  | 9350186          |
| <b>Total</b> |                  | <b>236657657</b>                 | <b>88304747</b>                      | <b>8970498</b>                 | <b>53846</b>          | <b>219102864</b>     | <b>27523332</b>      | <b>1489264</b>     | <b>582102208</b> |

Source: Chief Engineer, Department of Power, Western Electrical Zone(WEZ) Ittanagar

NUMBER OF TOWNS/VILLAGES ELECTRIFIED IN ARUNACHAL PRADESH AS ON 31-03-2022.

TABLE NO.:- 37.3

| Sl. No.      | Name of Districts   | No. of Village electrified | Percentage (%)of electrified villages |
|--------------|---------------------|----------------------------|---------------------------------------|
| <b>1</b>     | <b>2</b>            | <b>3</b>                   | <b>4</b>                              |
| 1            | Tawang              | 235                        | 100.00                                |
| 2            | West Kameng         | 283                        | 100.00                                |
| 3            | East Kameng         | 280                        | 100.00                                |
| 4            | Pakke Kessang       | 72                         | 100.00                                |
| 5            | Papum Pare          | 485                        | 100.00                                |
| 6            | Lower Subansiri     | 347                        | 100.00                                |
| 7            | Kra Daadi           | 131                        | 53.04                                 |
| 8            | Kurung Kumey        | 266                        | 81.09                                 |
| 9            | Kamle               | 185                        | 89.81                                 |
| 10           | Upper Subansiri     | 406                        | 100.00                                |
| 11           | Shi-Yomi            | 75                         | 64.66                                 |
| 12           | West Siang          | 140                        | 100.00                                |
| 13           | Siang               | 86                         | 92.47                                 |
| 14           | Lepa Rada           | 76                         | 100.00                                |
| 15           | Lower Siang         | 107                        | 96.39                                 |
| 16           | Upper Siang         | 92                         | 100.00                                |
| 17           | East Siang          | 145                        | 100.00                                |
| 18           | Dibang Valley       | 142                        | 100.00                                |
| 19           | Lower Dibang Valley | 248                        | 100.00                                |
| 20           | Lohit               | 117                        | 100.00                                |
| 21           | Namsai              | 172                        | 100.00                                |
| 22           | Anjaw               | 286                        | 100.00                                |
| 23           | Changlang           | 350                        | 100.00                                |
| 24           | Tirap               | 113                        | 100.00                                |
| 25           | Longding            | 77                         | 100.00                                |
| <b>Total</b> |                     |                            |                                       |

Source:- Chief Engineer (Power )cum Member Secretary(ADPA)Arunachal Pradesh.Itanagar